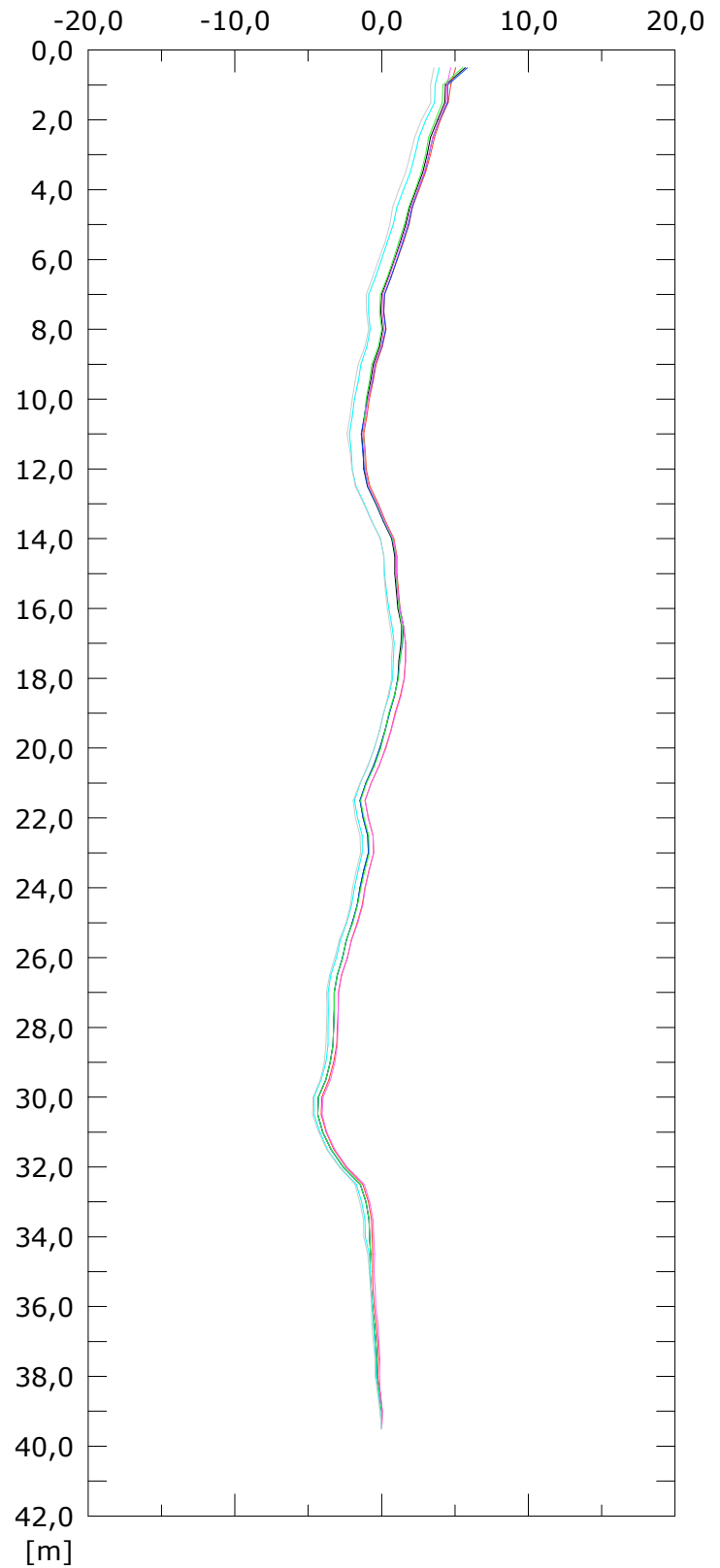
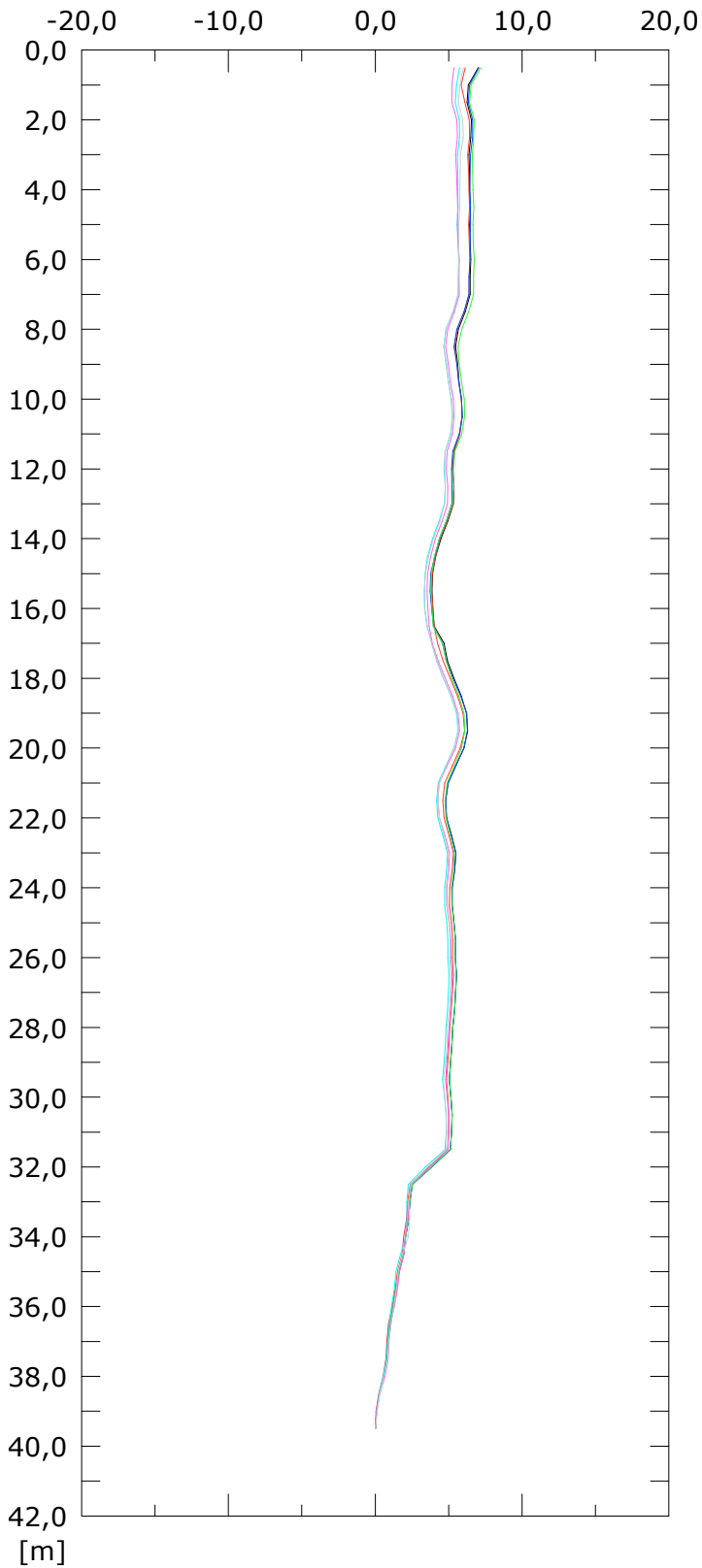


Elaborazione differenziale integrale dal basso

Riferimento 000:30/10/2017

Spost. EST [mm]

Spost. NORD [mm]



062:31/08/2019
065:20/09/2019
068:11/10/2019

063:06/09/2019
066:26/09/2019

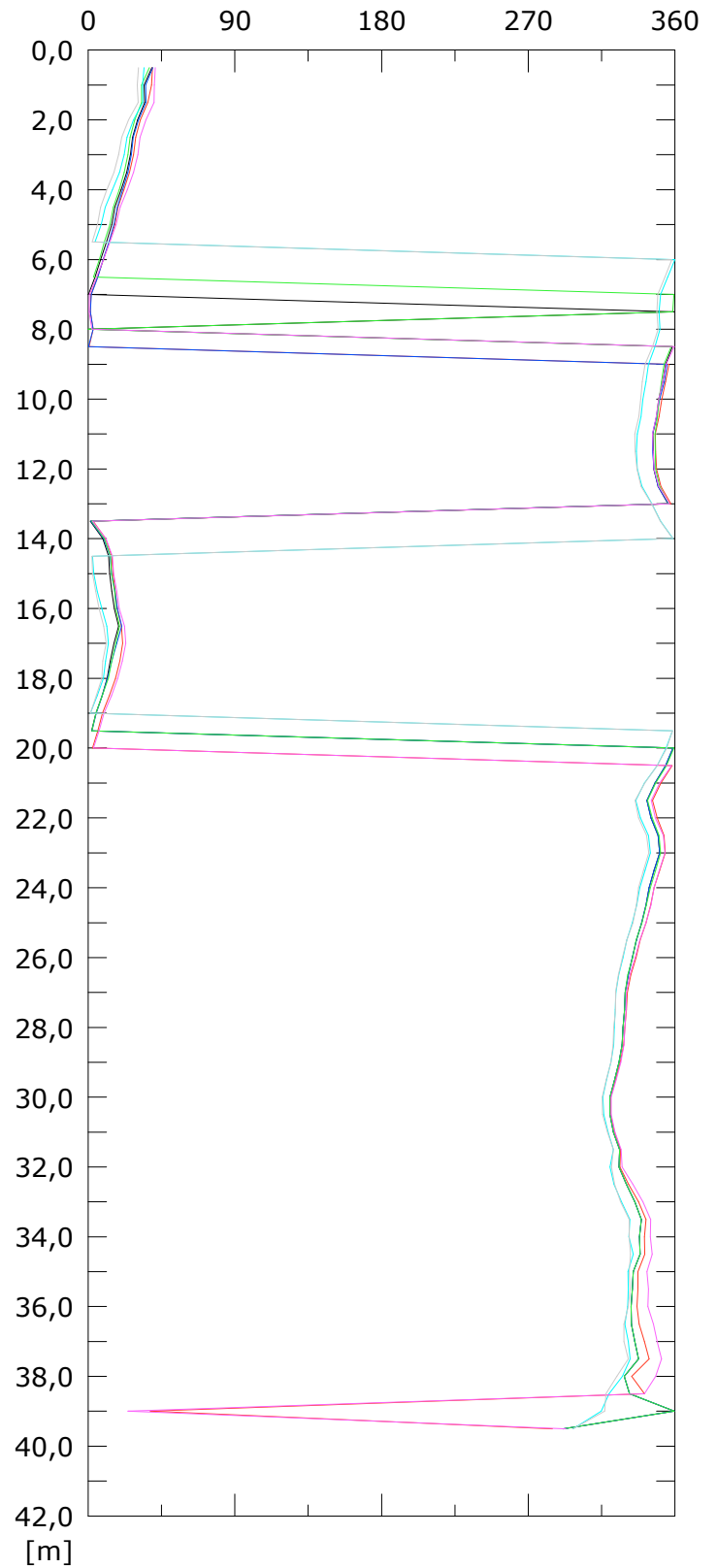
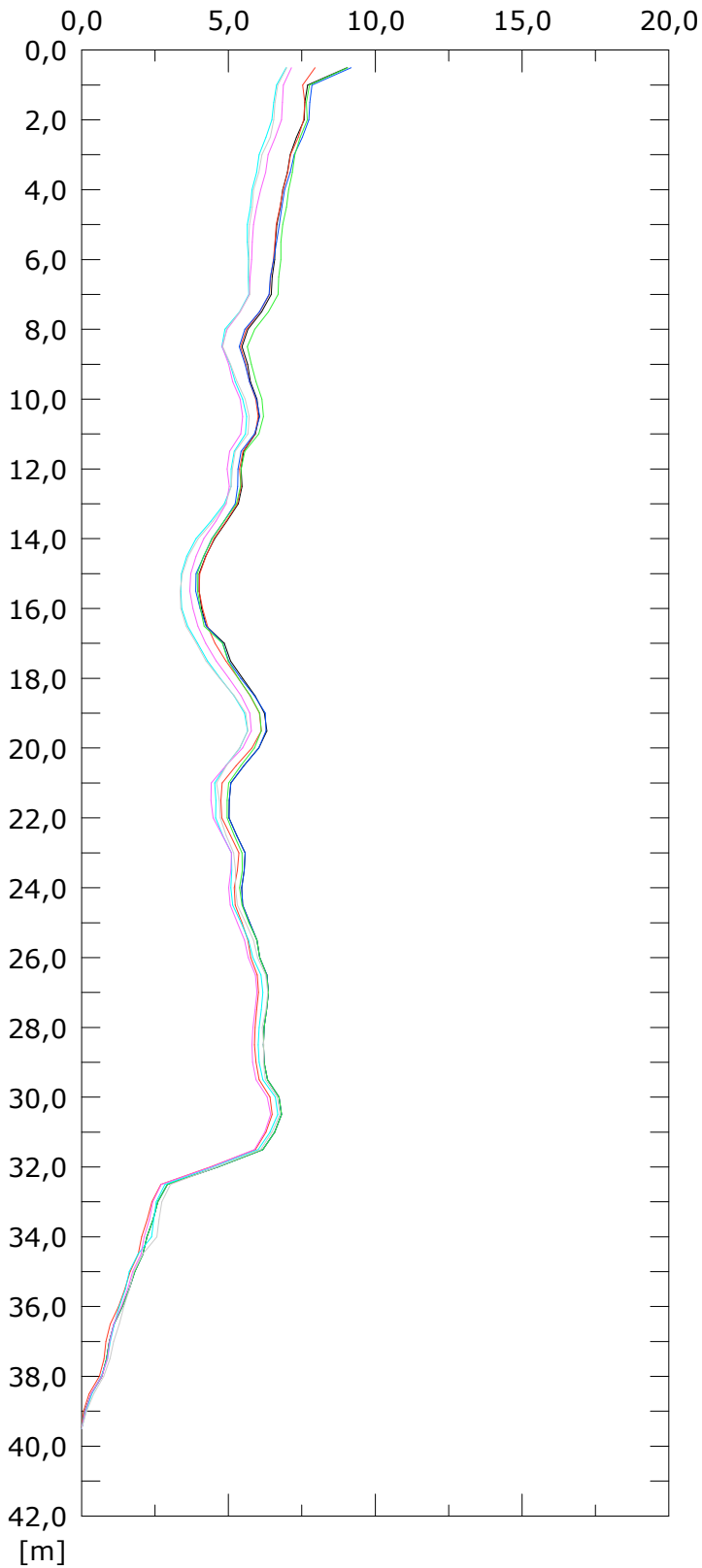
064:13/09/2019
067:04/10/2019

Elaborazione differenziale integrale dal basso

Riferimento 000:30/10/2017

Risultante spost. [mm]

Angolo [gradi]



062:31/08/2019
065:20/09/2019
068:11/10/2019

063:06/09/2019
066:26/09/2019

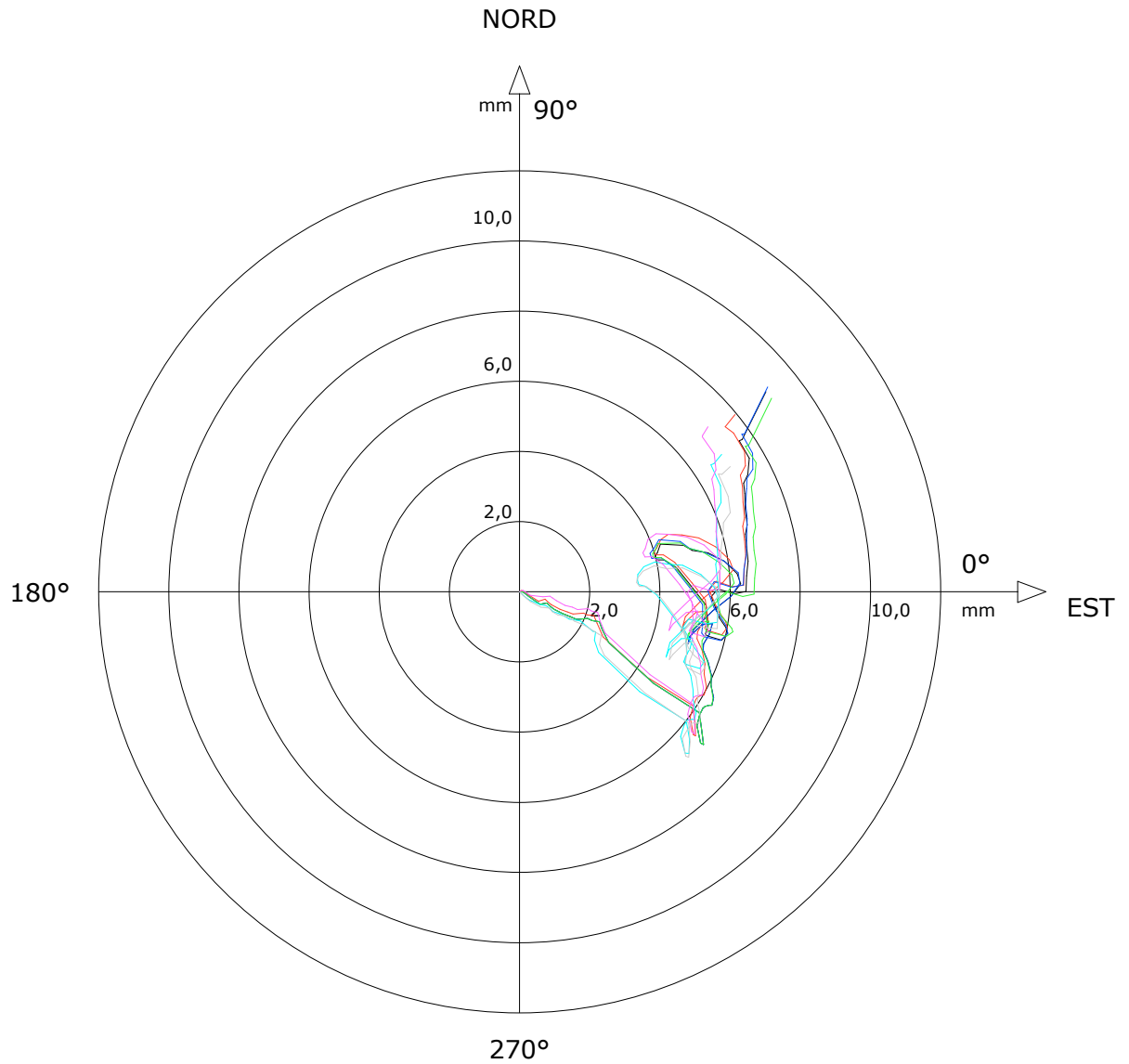
064:13/09/2019
067:04/10/2019

Sito: PMA-FS Tubo: SSI-SP02

Elaborazione differenziale integrale dal basso

Riferimento 000:30/10/2017

Diagramma polare della deviazione



— 062:31/08/2019

— 063:06/09/2019

— 064:13/09/2019

— 065:20/09/2019

— 066:26/09/2019

— 067:04/10/2019

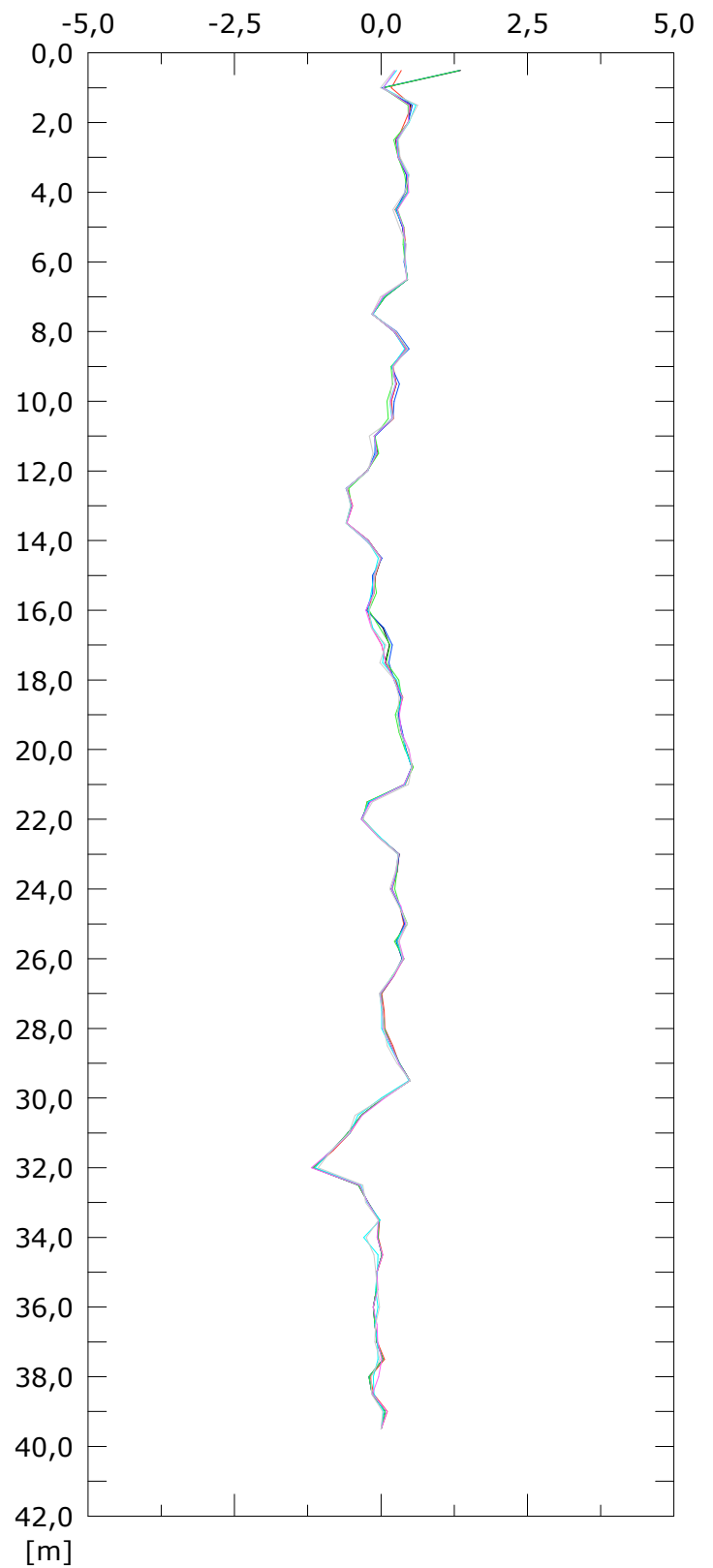
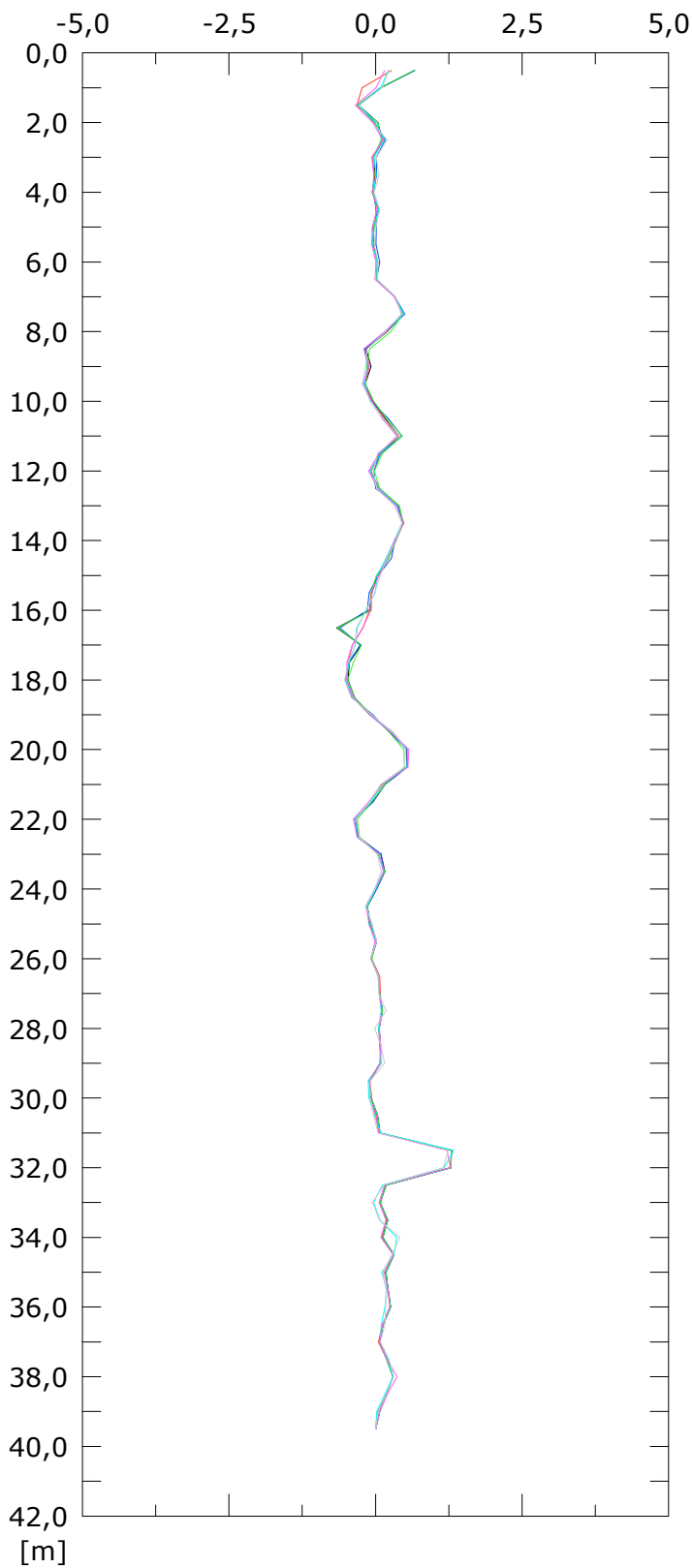
— 068:11/10/2019

Elaborazione differenziale locale dal basso

Riferimento 000:30/10/2017

Spost. EST [mm]

Spost. NORD [mm]



062:31/08/2019
065:20/09/2019
068:11/10/2019

063:06/09/2019
066:26/09/2019

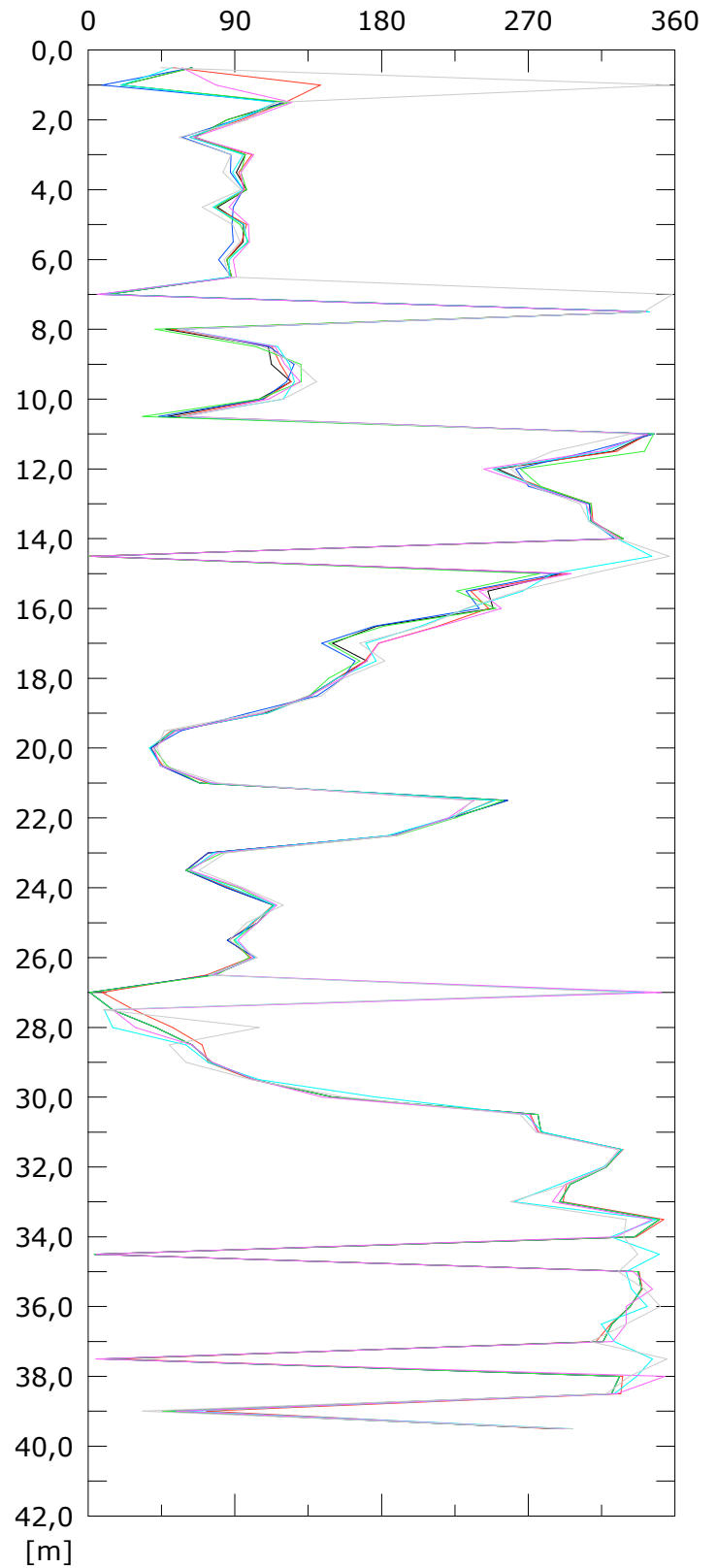
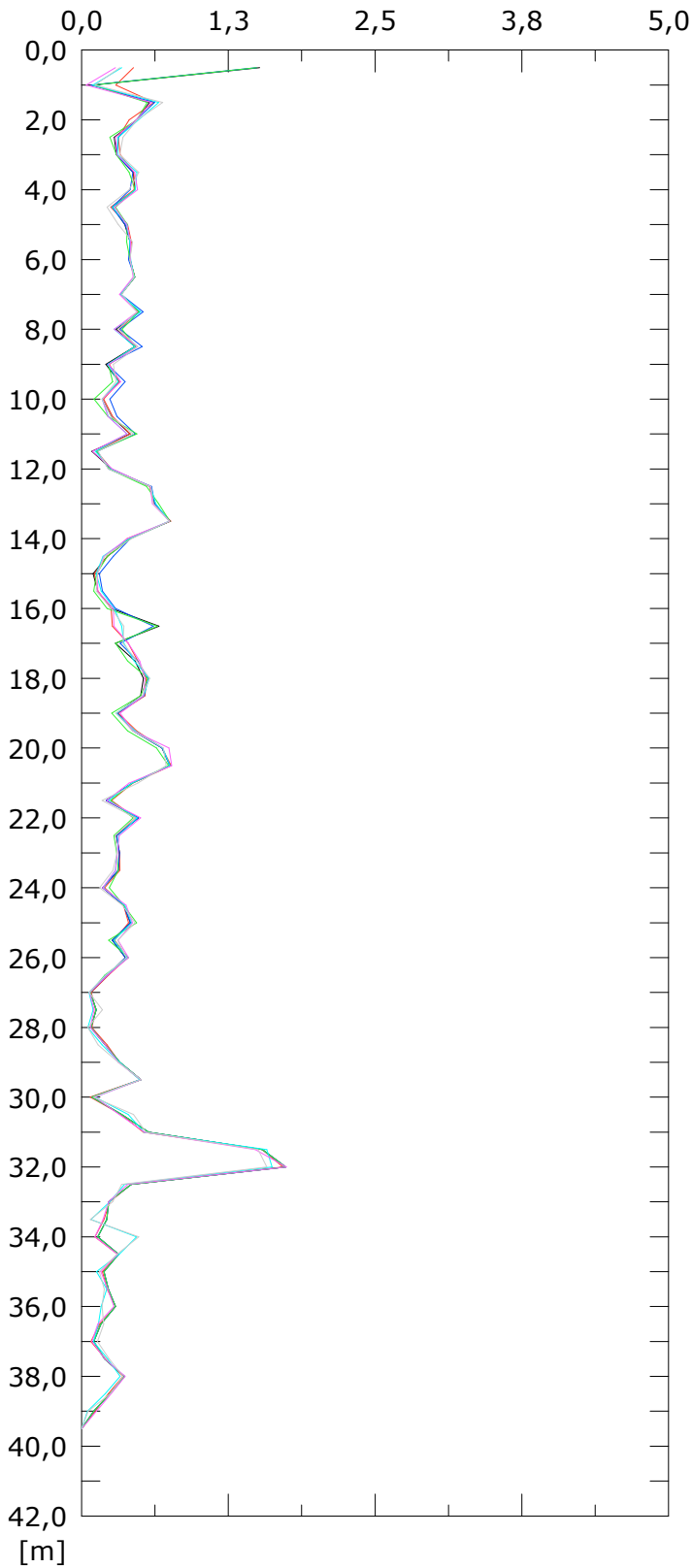
064:13/09/2019
067:04/10/2019

Elaborazione differenziale locale dal basso

Riferimento 000:30/10/2017

Risultante spost. [mm]

Angolo [gradi]



062:31/08/2019
065:20/09/2019
068:11/10/2019

063:06/09/2019
066:26/09/2019

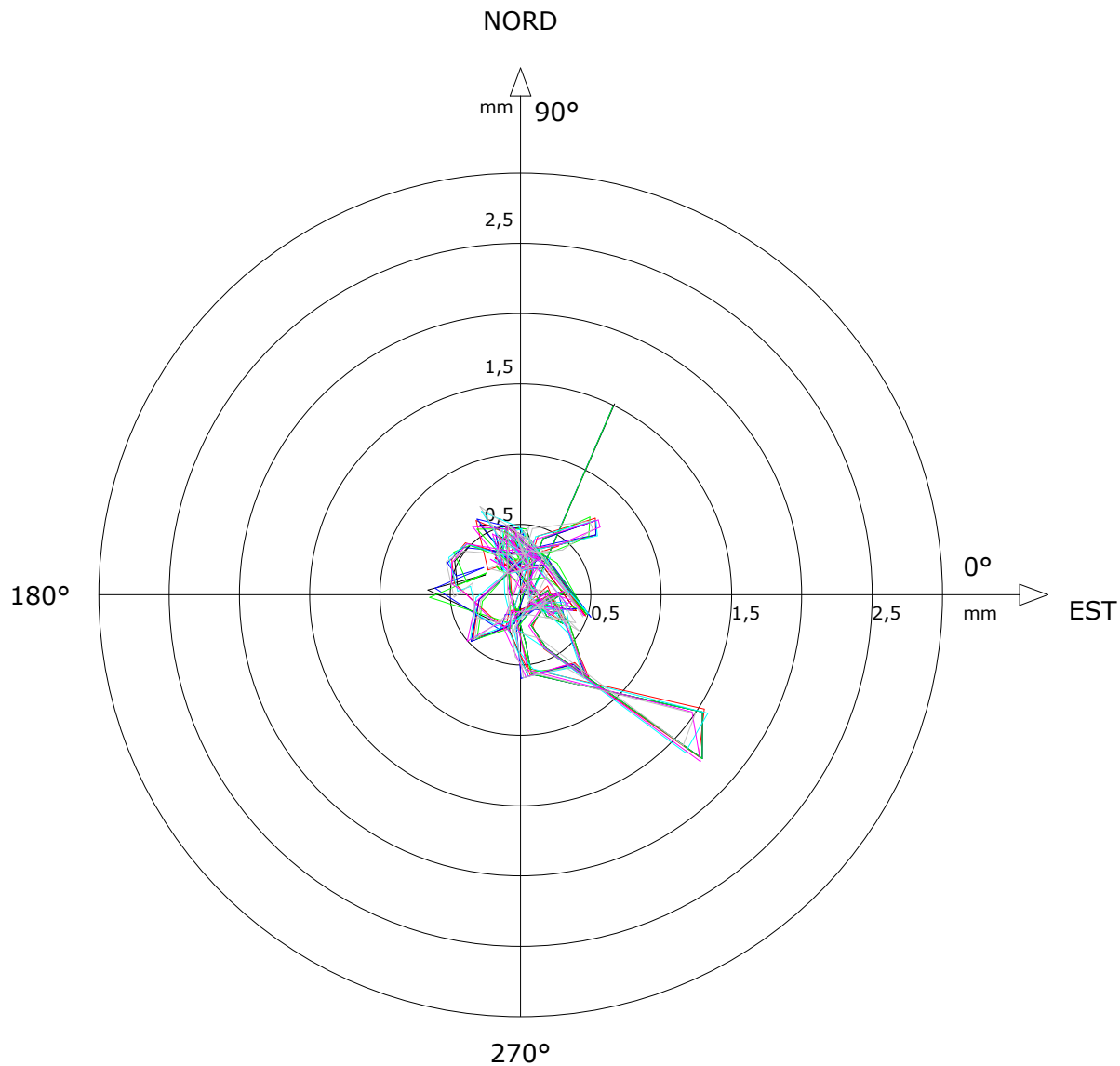
064:13/09/2019
067:04/10/2019

Sito: PMA-FS Tubo: SSI-SP02

Elaborazione differenziale locale dal basso

Riferimento 000:30/10/2017

Diagramma polare della deviazione



— 062:31/08/2019

— 063:06/09/2019

— 064:13/09/2019

— 065:20/09/2019

— 066:26/09/2019

— 067:04/10/2019

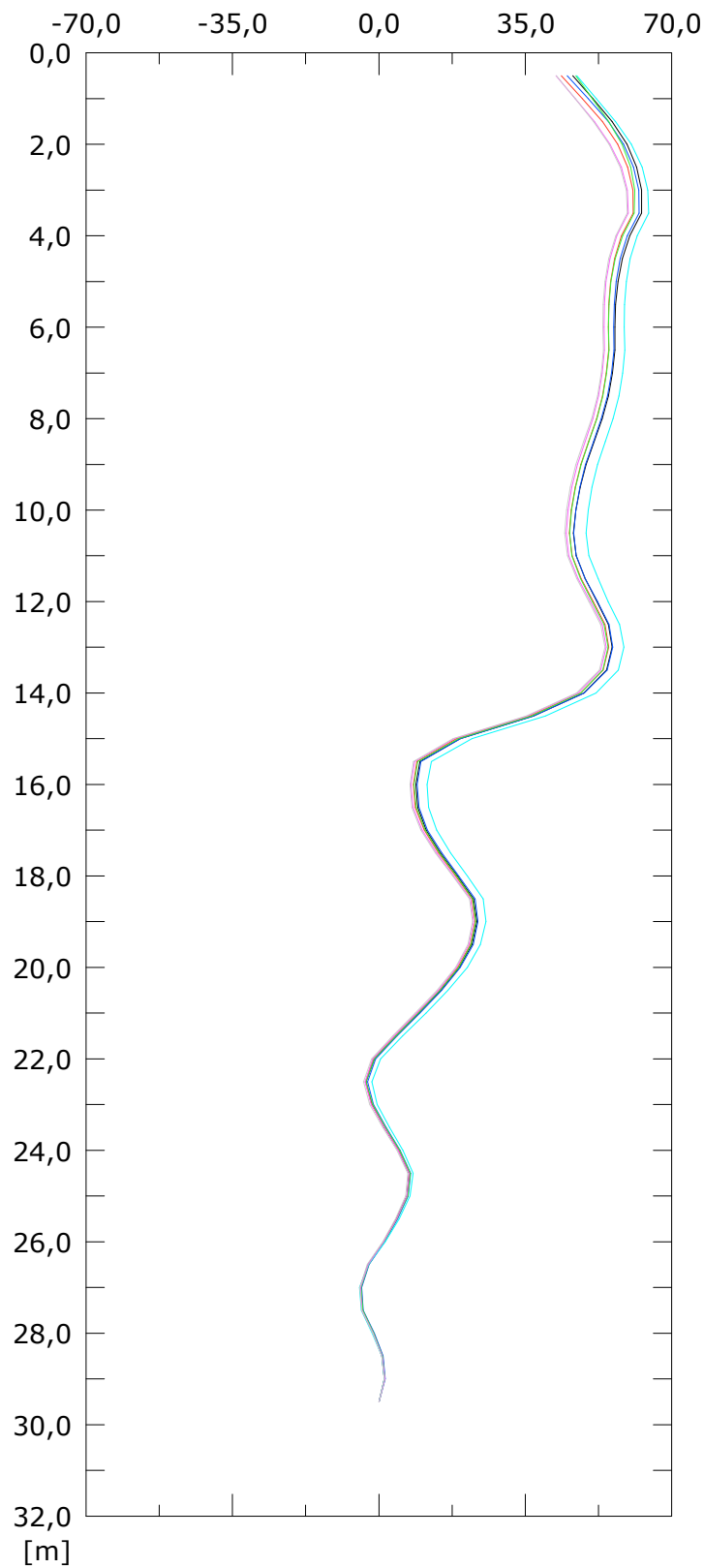
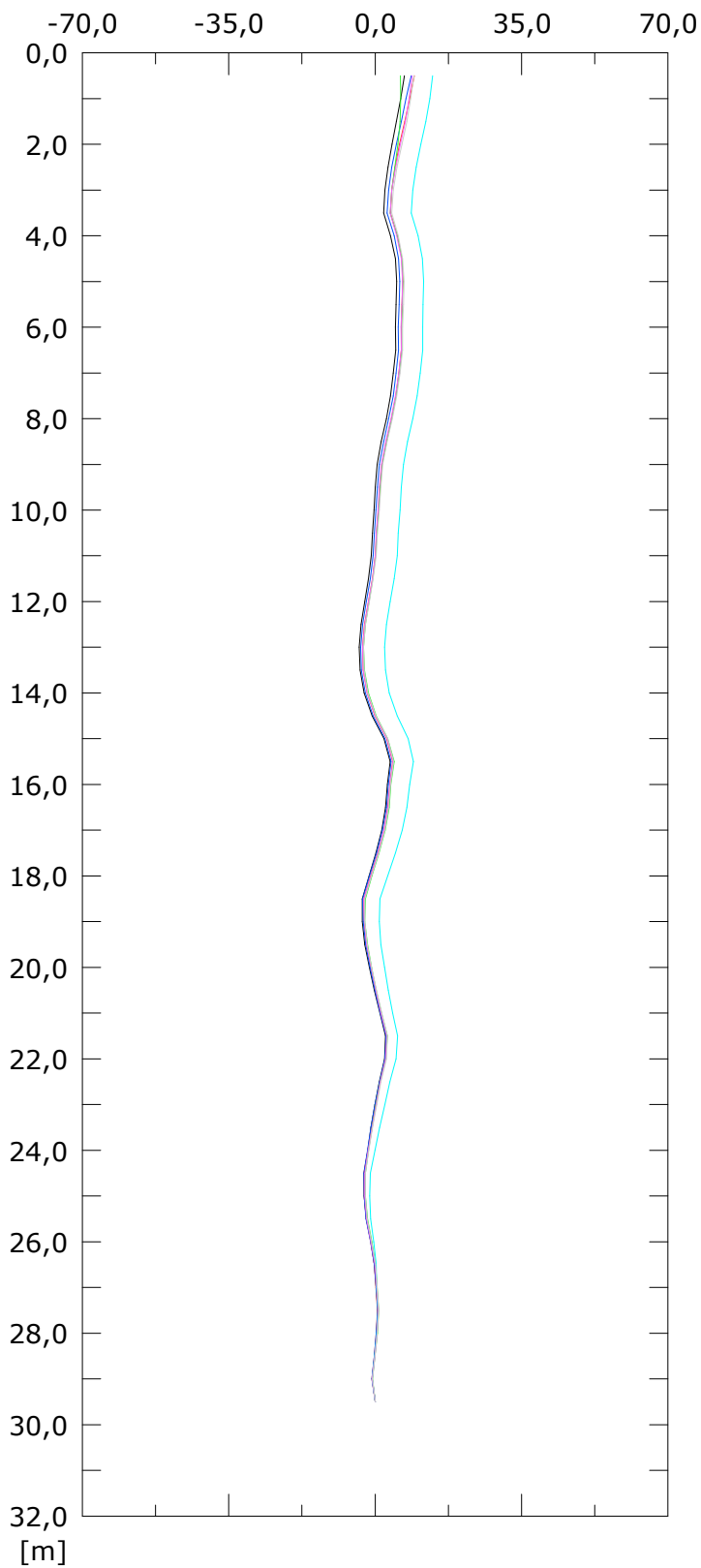
— 068:11/10/2019

Elaborazione differenziale integrale dal basso

Riferimento 000:30/10/2017

Spost. EST [mm]

Spost. NORD [mm]



117:31/08/2019

118:06/09/2019

119:13/09/2019

120:20/09/2019

121:26/09/2019

122:04/10/2019

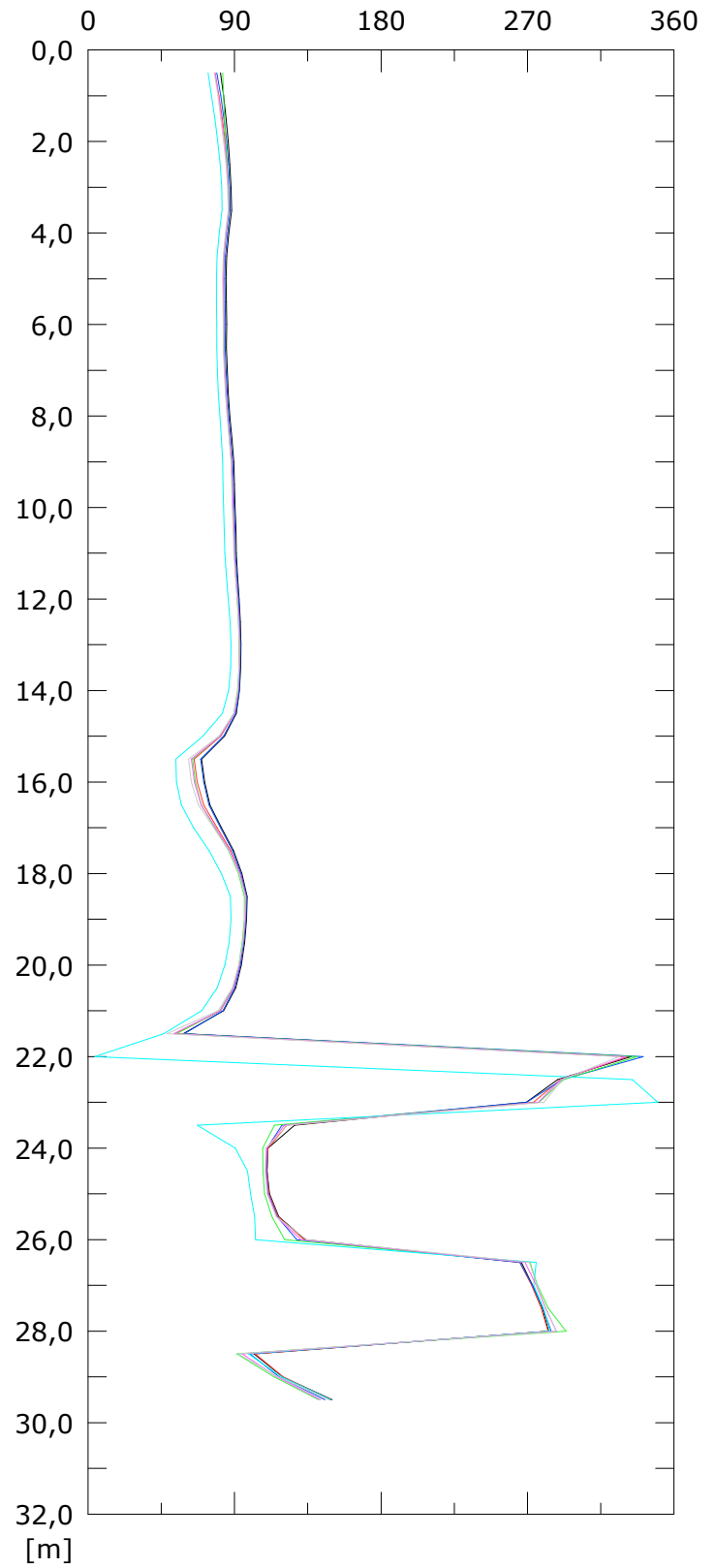
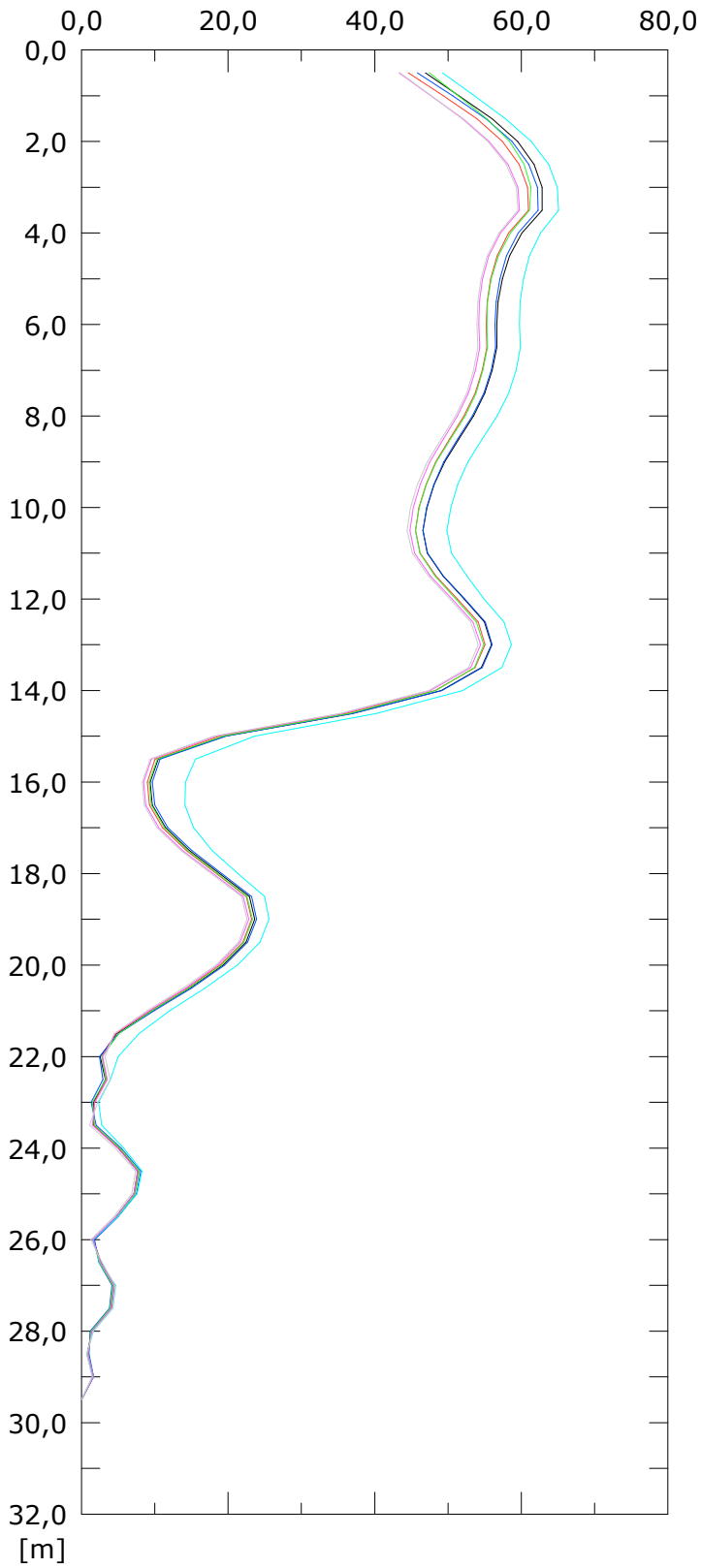
123:11/10/2019

Elaborazione differenziale integrale dal basso

Riferimento 000:30/10/2017

Risultante spost. [mm]

Angolo [gradi]



117:31/08/2019

118:06/09/2019

119:13/09/2019

120:20/09/2019

121:26/09/2019

122:04/10/2019

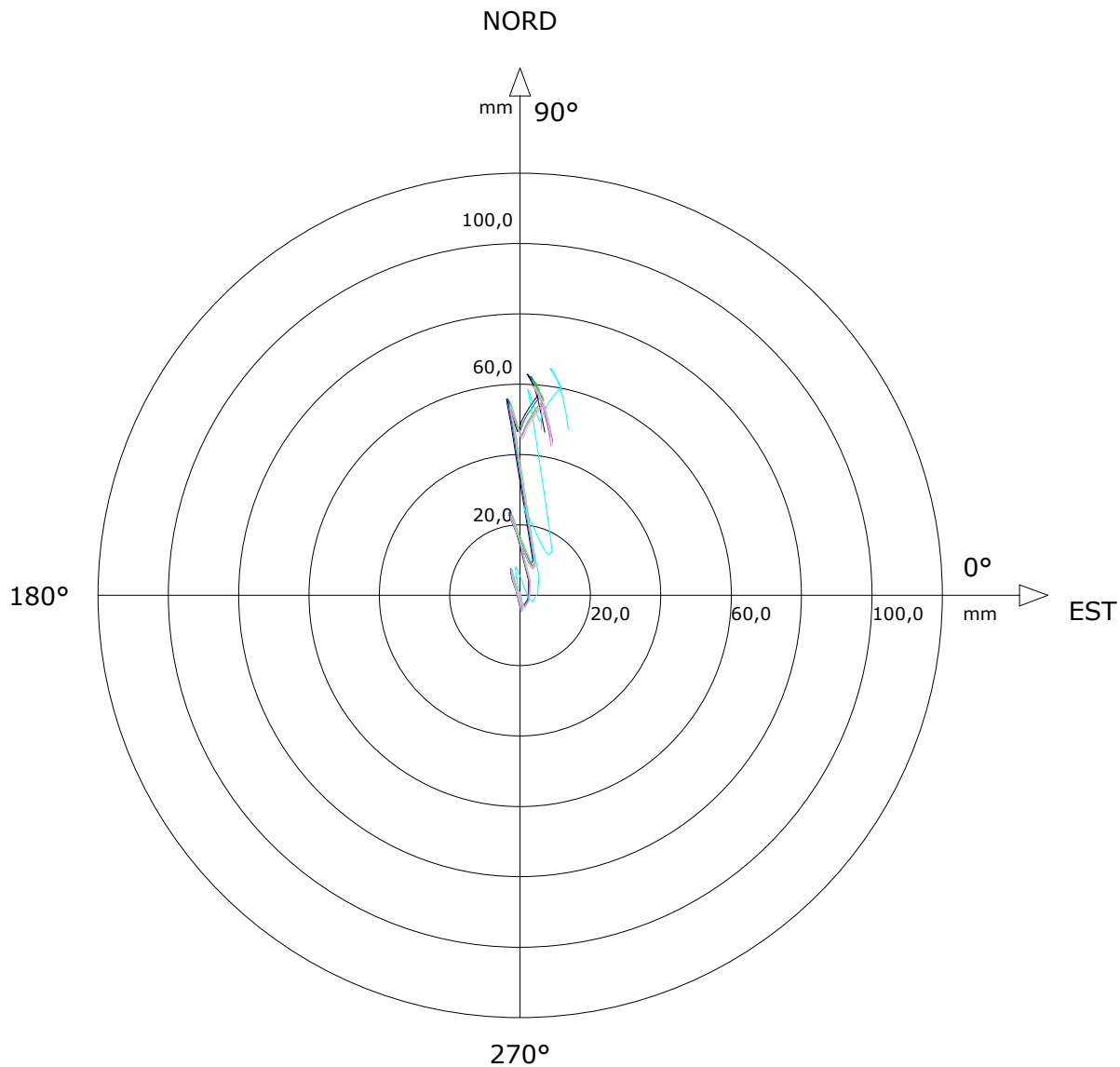
123:11/10/2019

Sito: PMA-FS Tubo: SSI-SP03

Elaborazione differenziale integrale dal basso

Riferimento 000:30/10/2017

Diagramma polare della deviazione



— 117:31/08/2019

— 118:06/09/2019

— 119:13/09/2019

— 120:20/09/2019

— 121:26/09/2019

— 122:04/10/2019

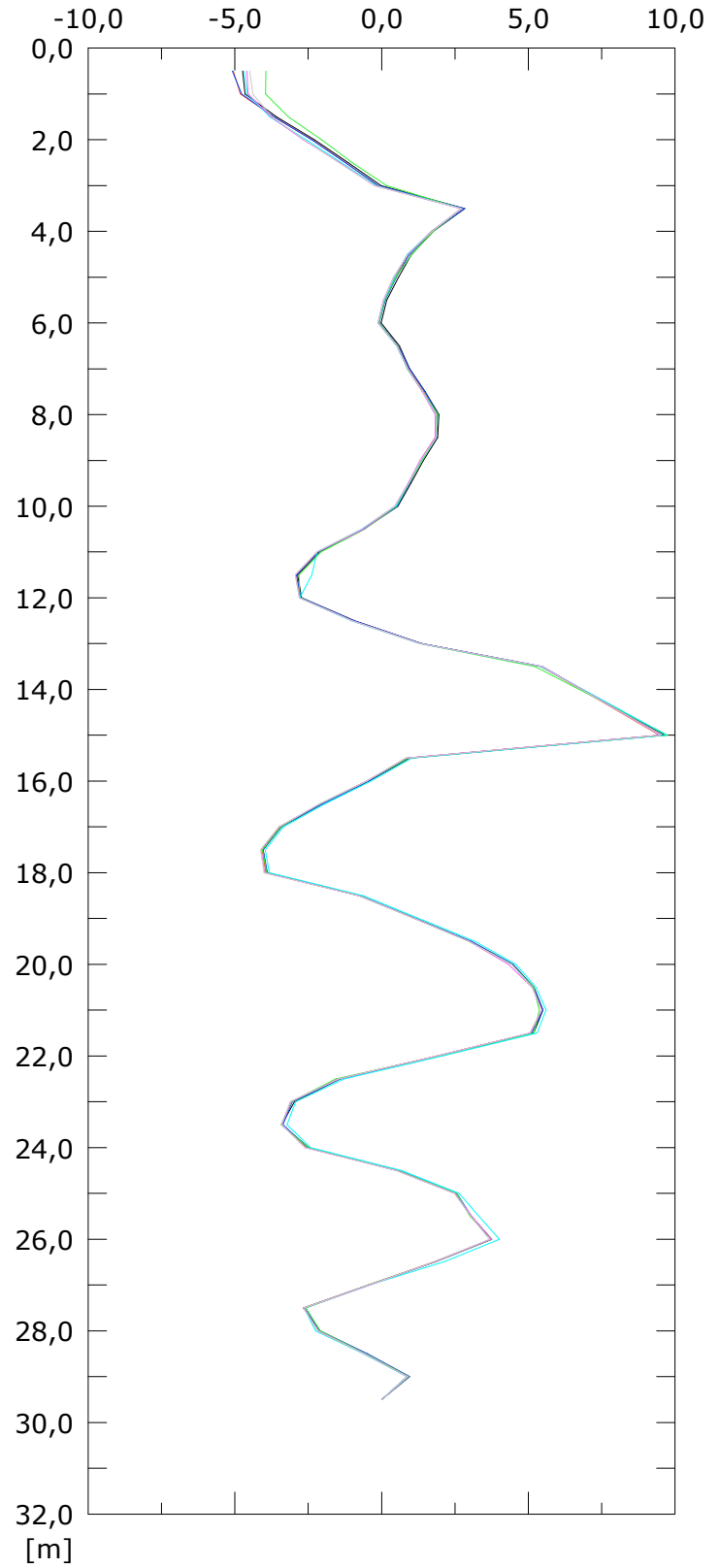
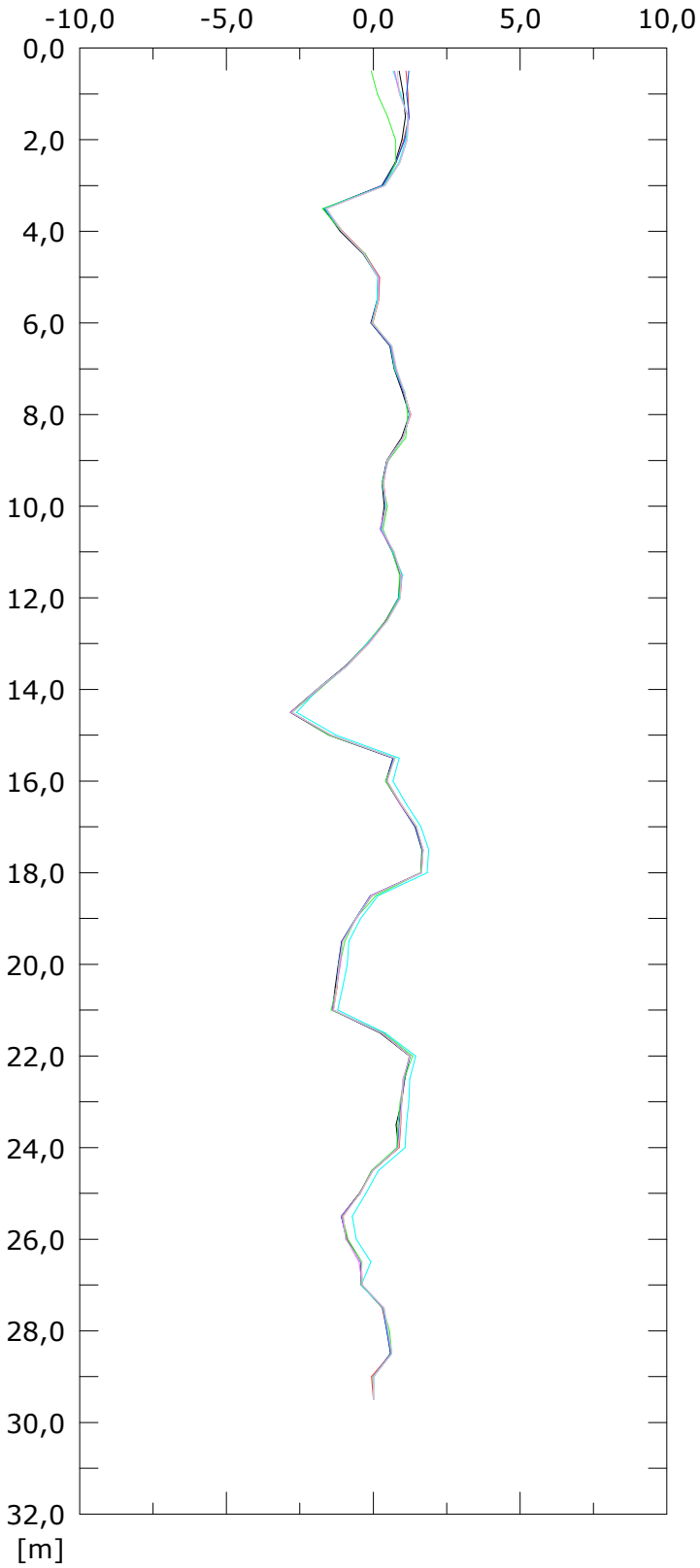
— 123:11/10/2019

Elaborazione differenziale locale dal basso

Riferimento 000:30/10/2017

Spost. EST [mm]

Spost. NORD [mm]



117:31/08/2019
120:20/09/2019
123:11/10/2019

118:06/09/2019
121:26/09/2019

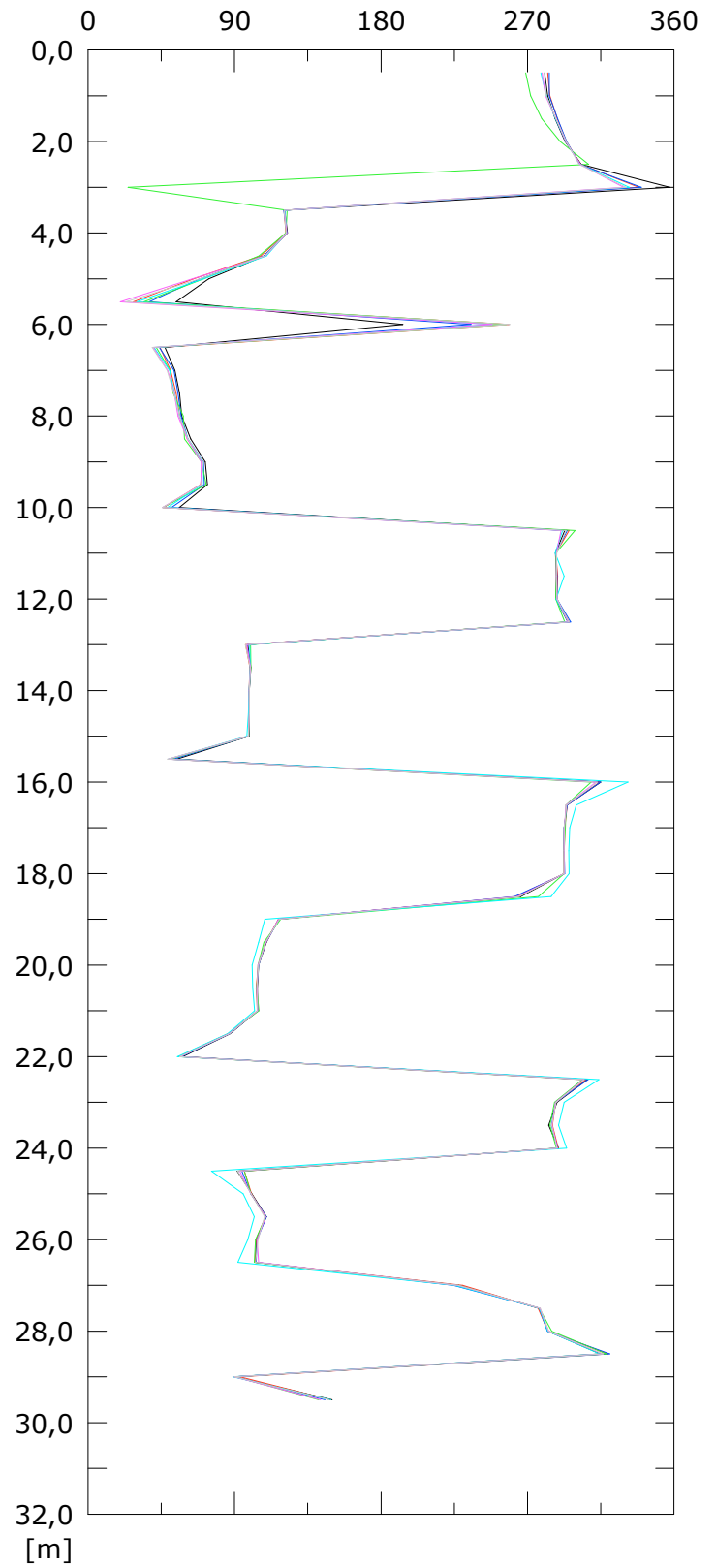
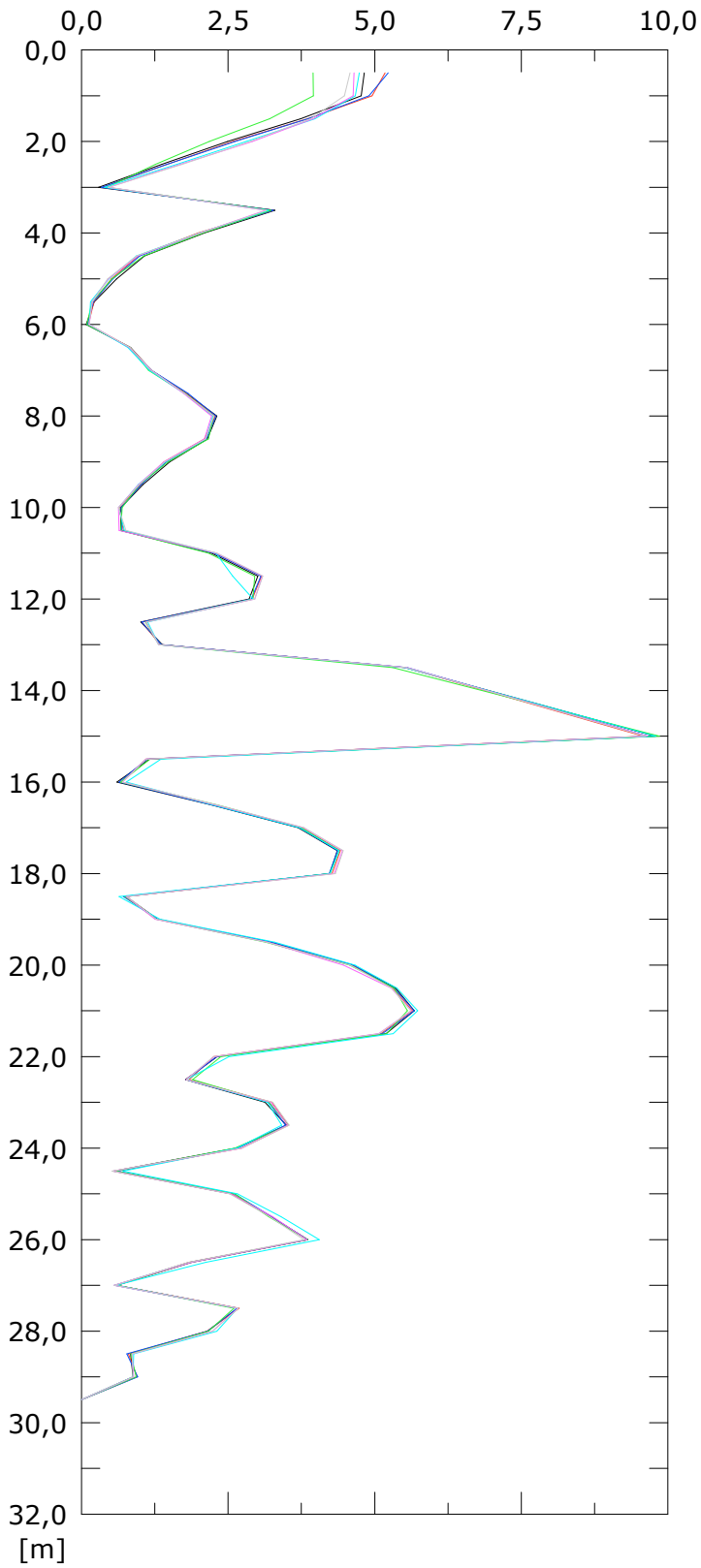
119:13/09/2019
122:04/10/2019

Elaborazione differenziale locale dal basso

Riferimento 000:30/10/2017

Risultante spost. [mm]

Angolo [gradi]



117:31/08/2019
120:20/09/2019
123:11/10/2019

118:06/09/2019
121:26/09/2019

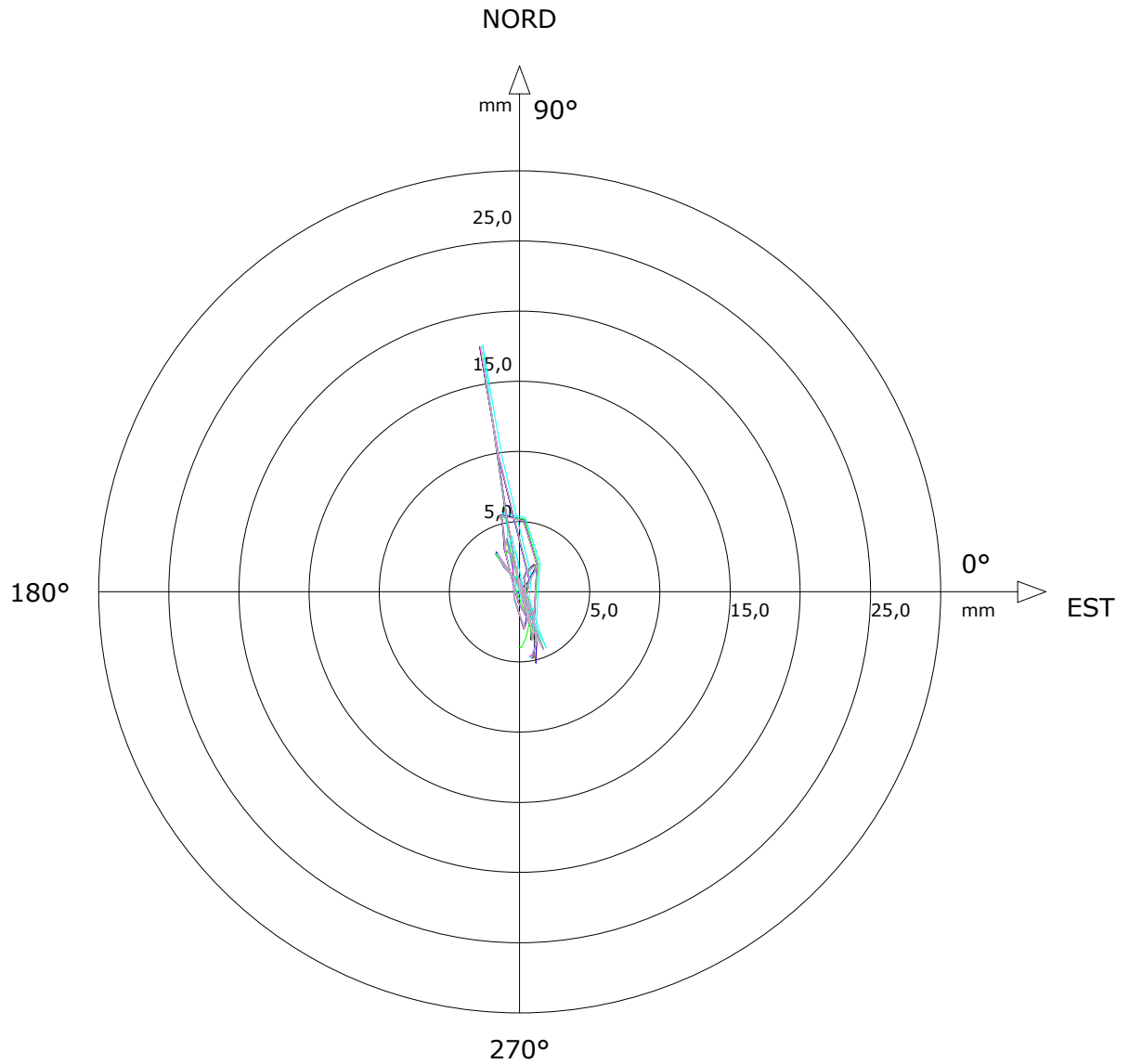
119:13/09/2019
122:04/10/2019

Sito: PMA-FS Tubo: SSI-SP03

Elaborazione differenziale locale dal basso

Riferimento 000:30/10/2017

Diagramma polare della deviazione



— 117:31/08/2019

— 118:06/09/2019

— 119:13/09/2019

— 120:20/09/2019

— 121:26/09/2019

— 122:04/10/2019

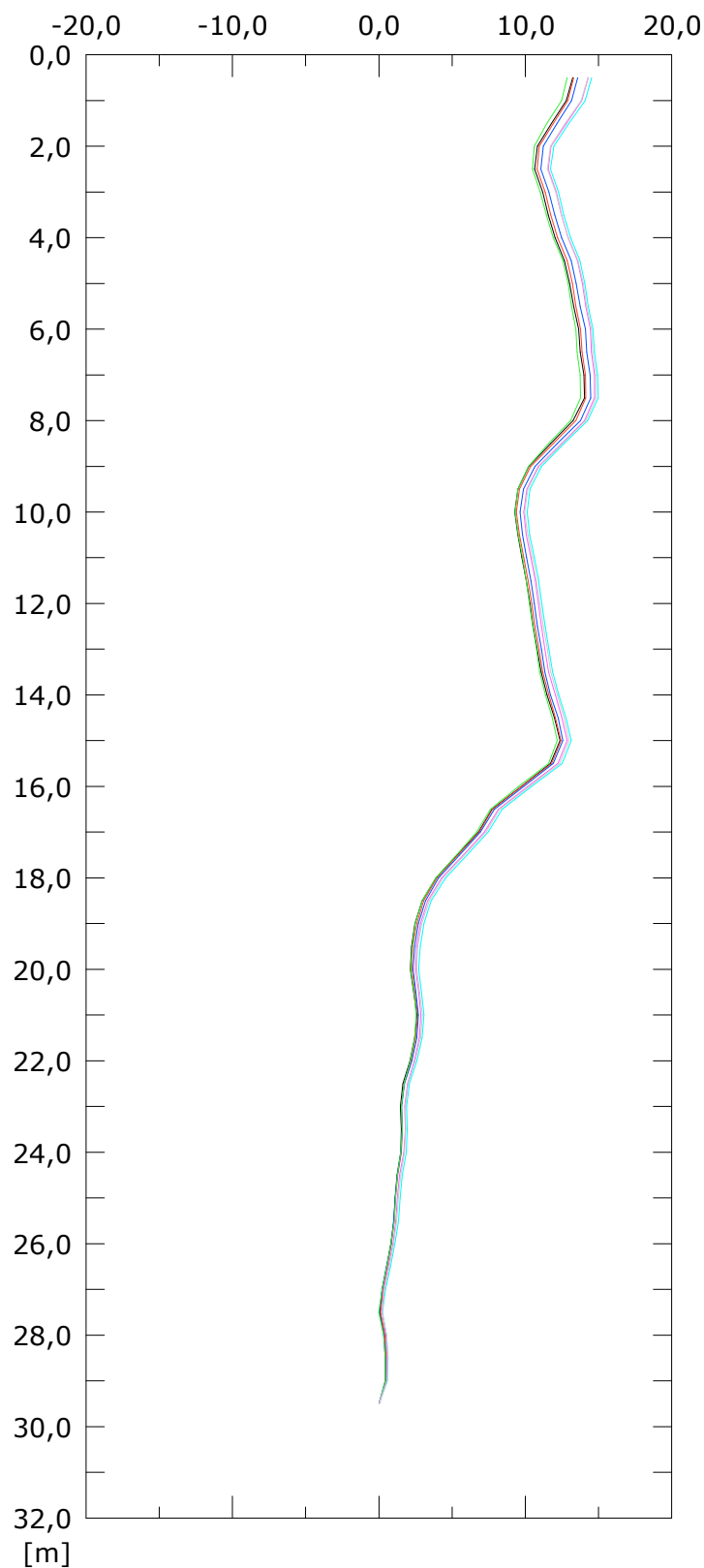
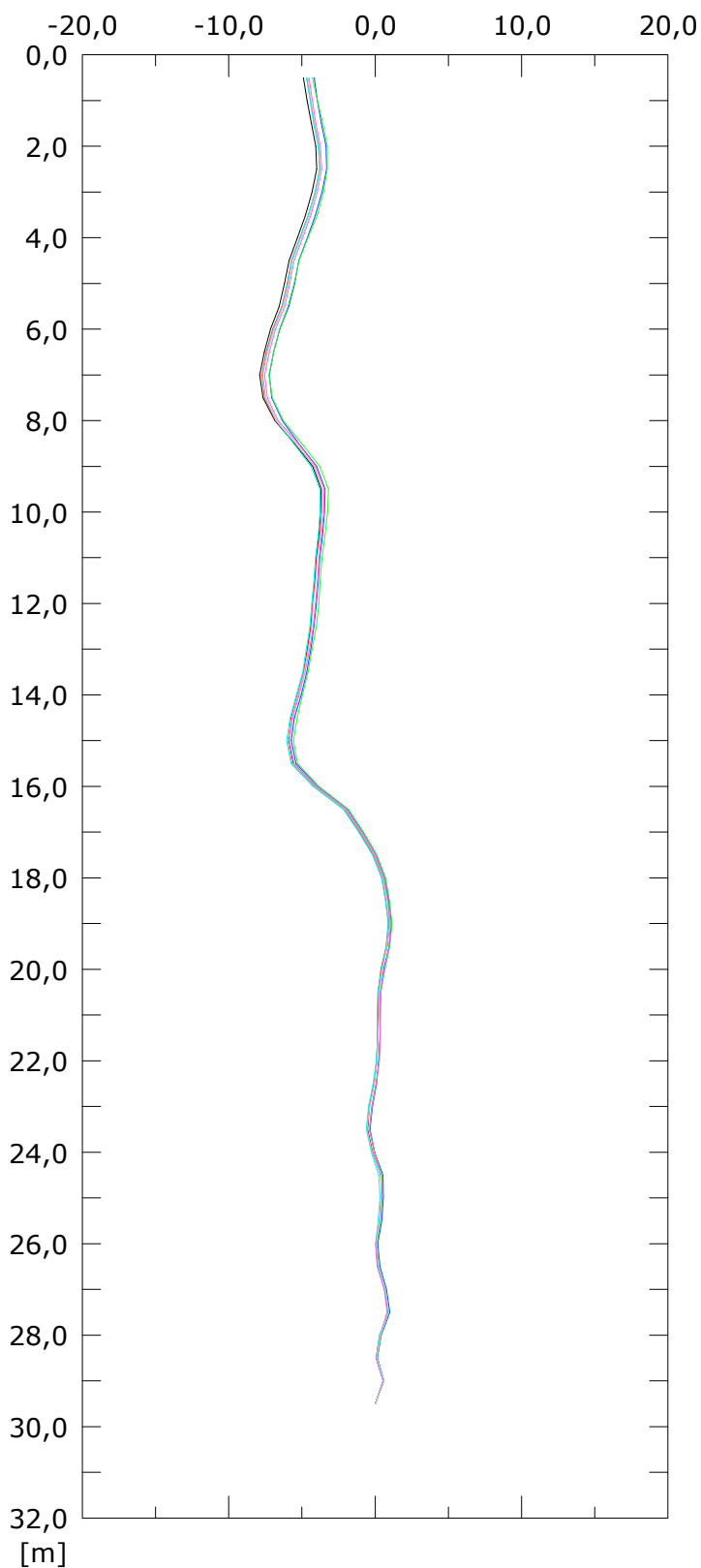
— 123:11/10/2019

Elaborazione differenziale integrale dal basso

Riferimento 000:30/10/2017

Spost. EST [mm]

Spost. NORD [mm]



117:30/08/2019

118:06/09/2019

119:13/09/2019

120:20/09/2019

121:26/09/2019

122:04/10/2019

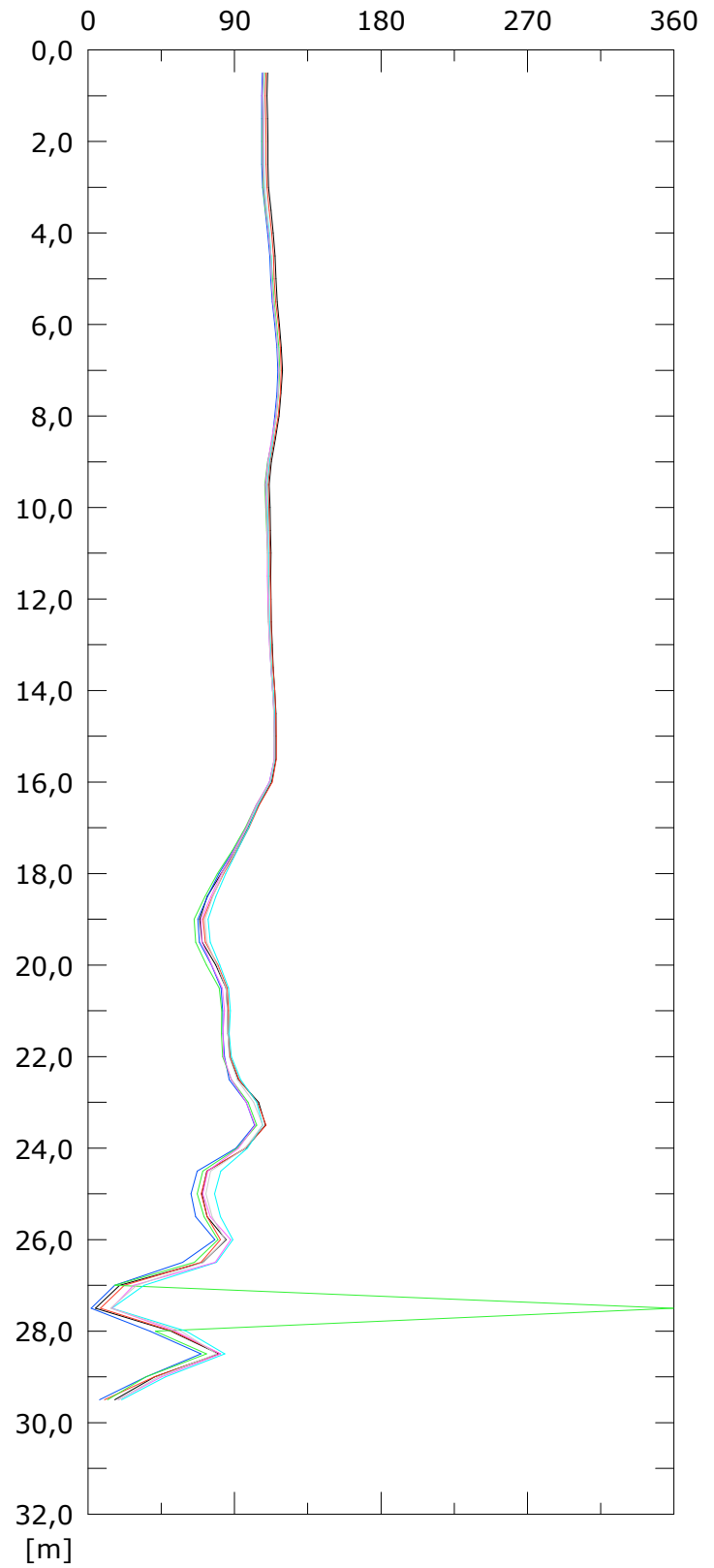
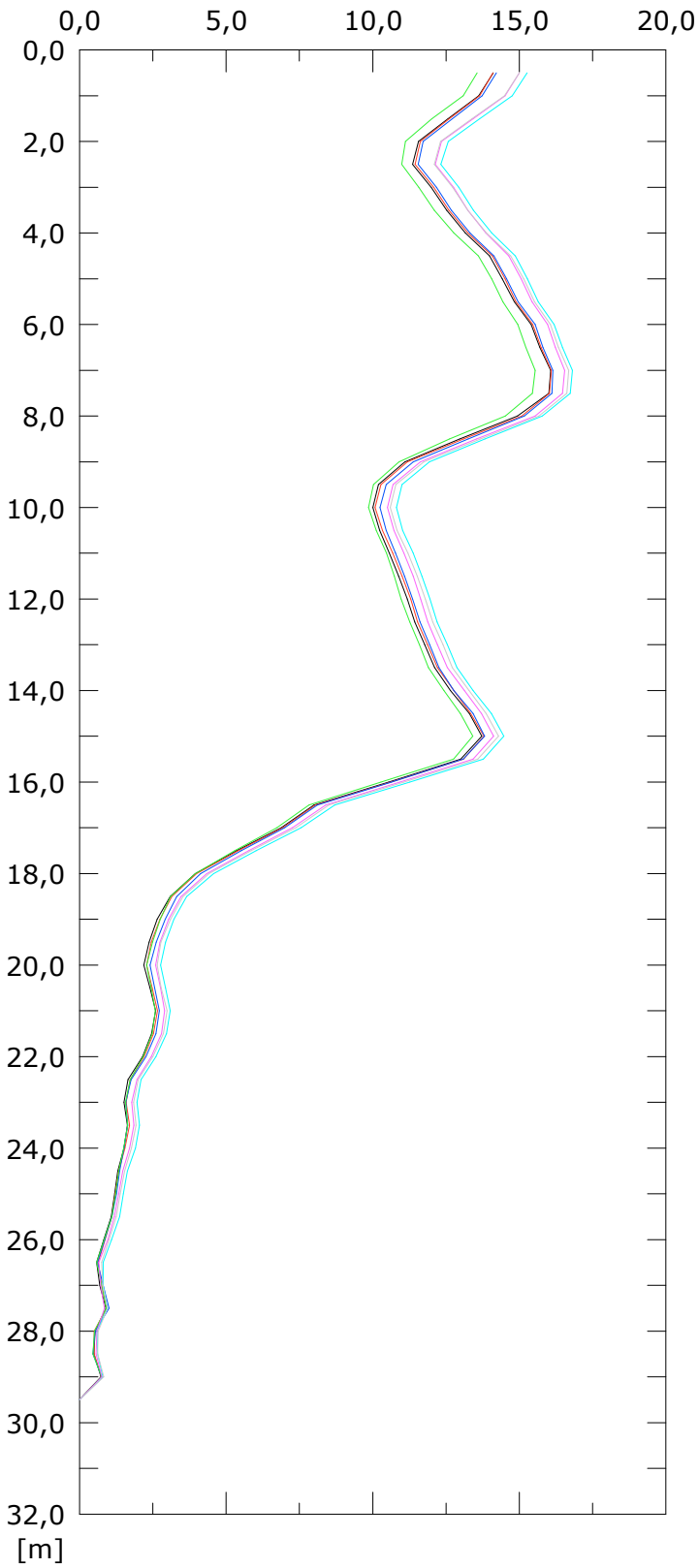
123:11/10/2019

Elaborazione differenziale integrale dal basso

Riferimento 000:30/10/2017

Risultante spost. [mm]

Angolo [gradi]



117:30/08/2019
120:20/09/2019
123:11/10/2019

118:06/09/2019
121:26/09/2019

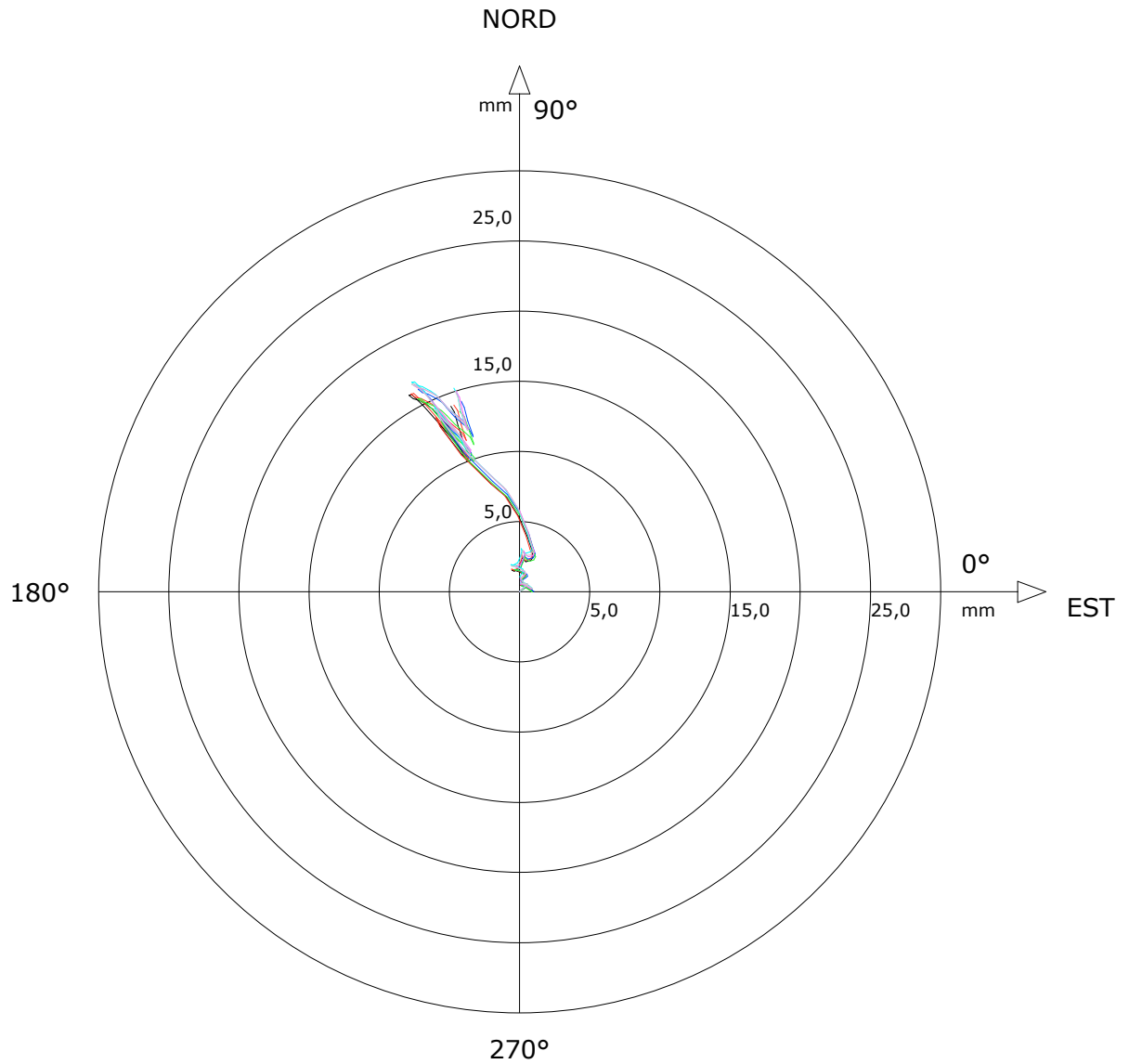
119:13/09/2019
122:04/10/2019

Sito: PMA-FS Tubo: SSI-SP04

Elaborazione differenziale integrale dal basso

Riferimento 000:30/10/2017

Diagramma polare della deviazione



— 117:30/08/2019

— 118:06/09/2019

— 119:13/09/2019

— 120:20/09/2019

— 121:26/09/2019

— 122:04/10/2019

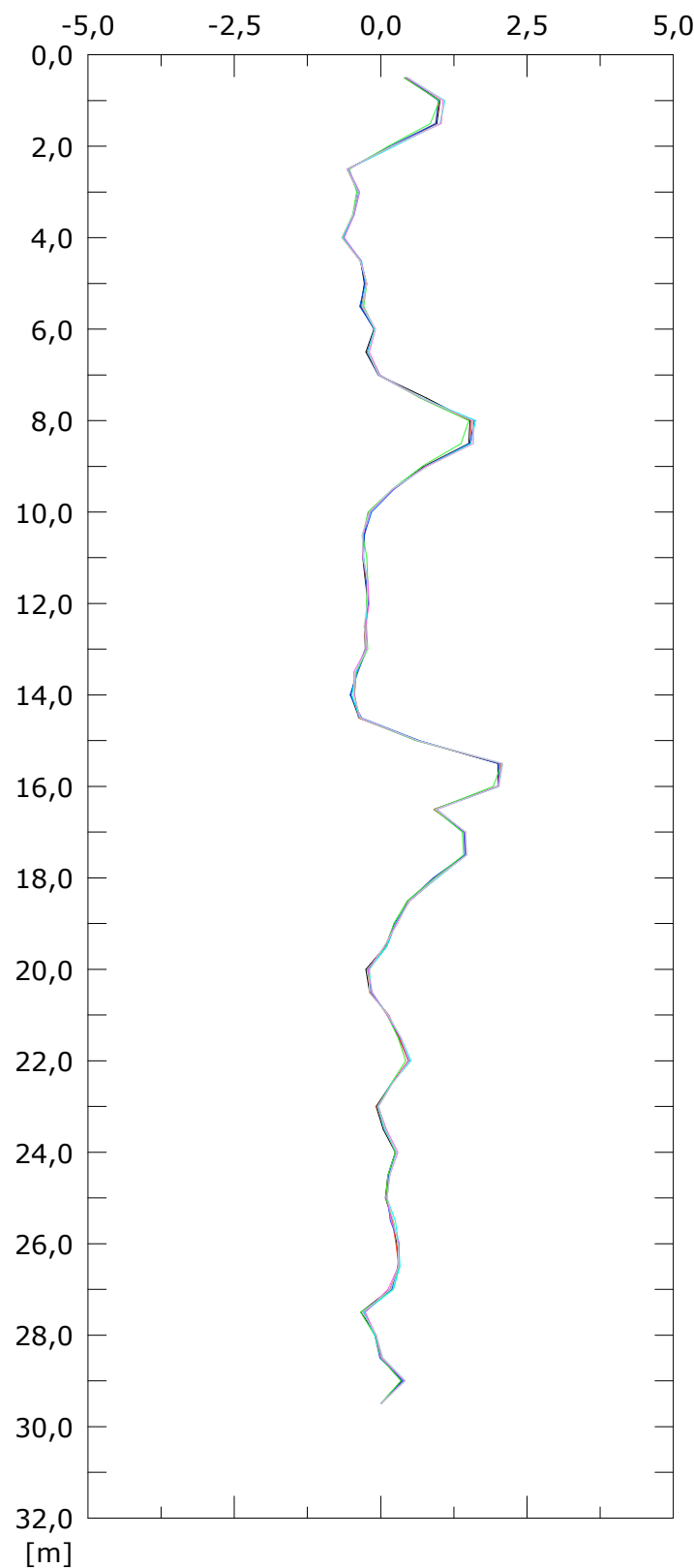
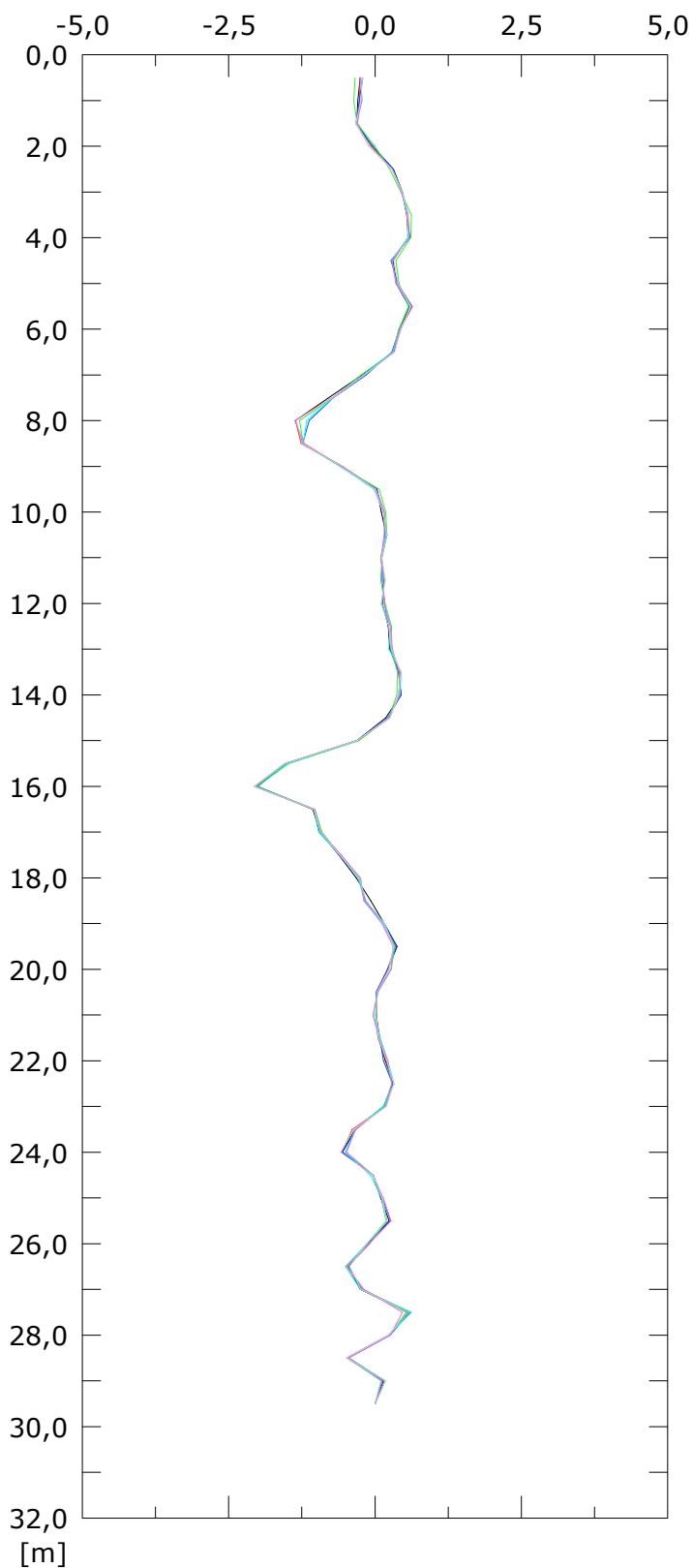
— 123:11/10/2019

Elaborazione differenziale locale dal basso

Riferimento 000:30/10/2017

Spost. EST [mm]

Spost. NORD [mm]



117:30/08/2019

118:06/09/2019

119:13/09/2019

120:20/09/2019

121:26/09/2019

122:04/10/2019

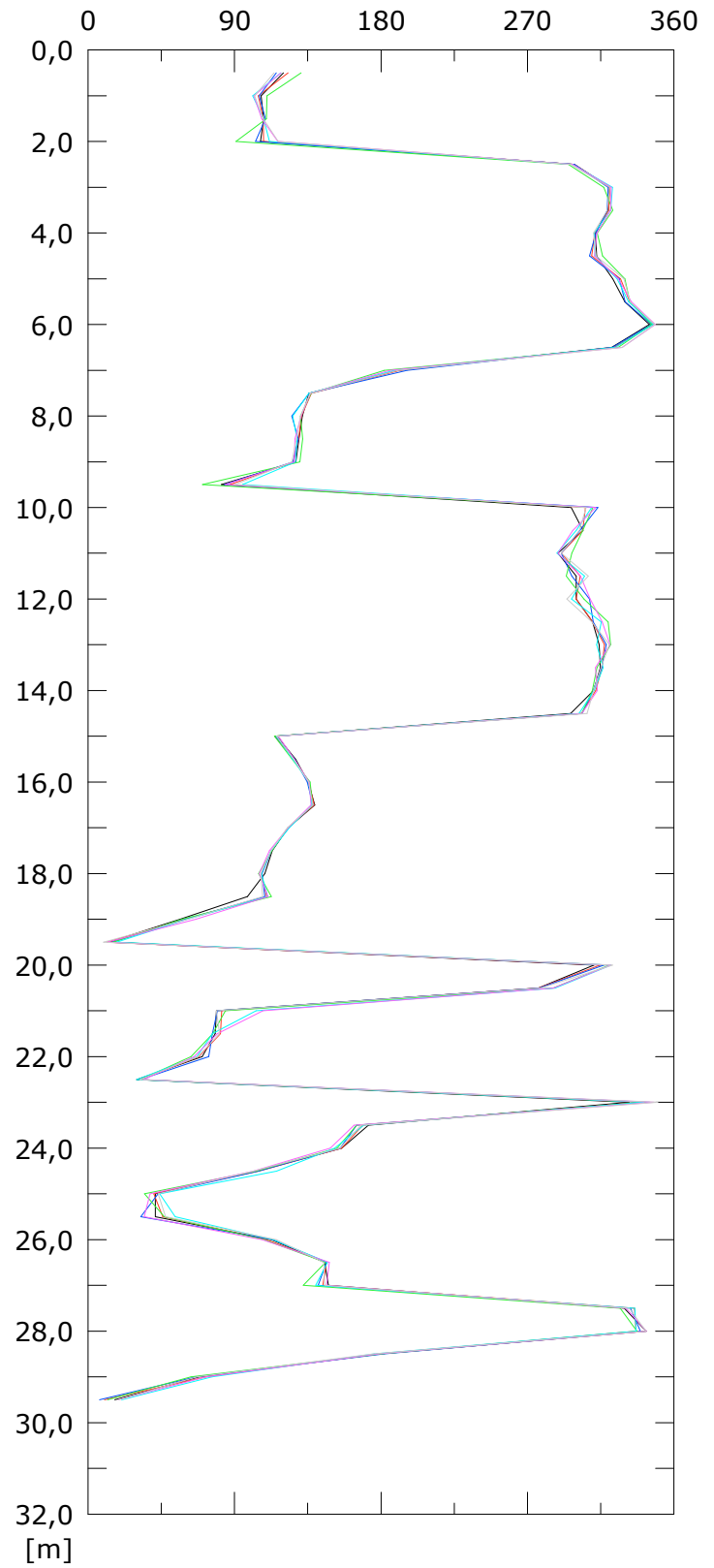
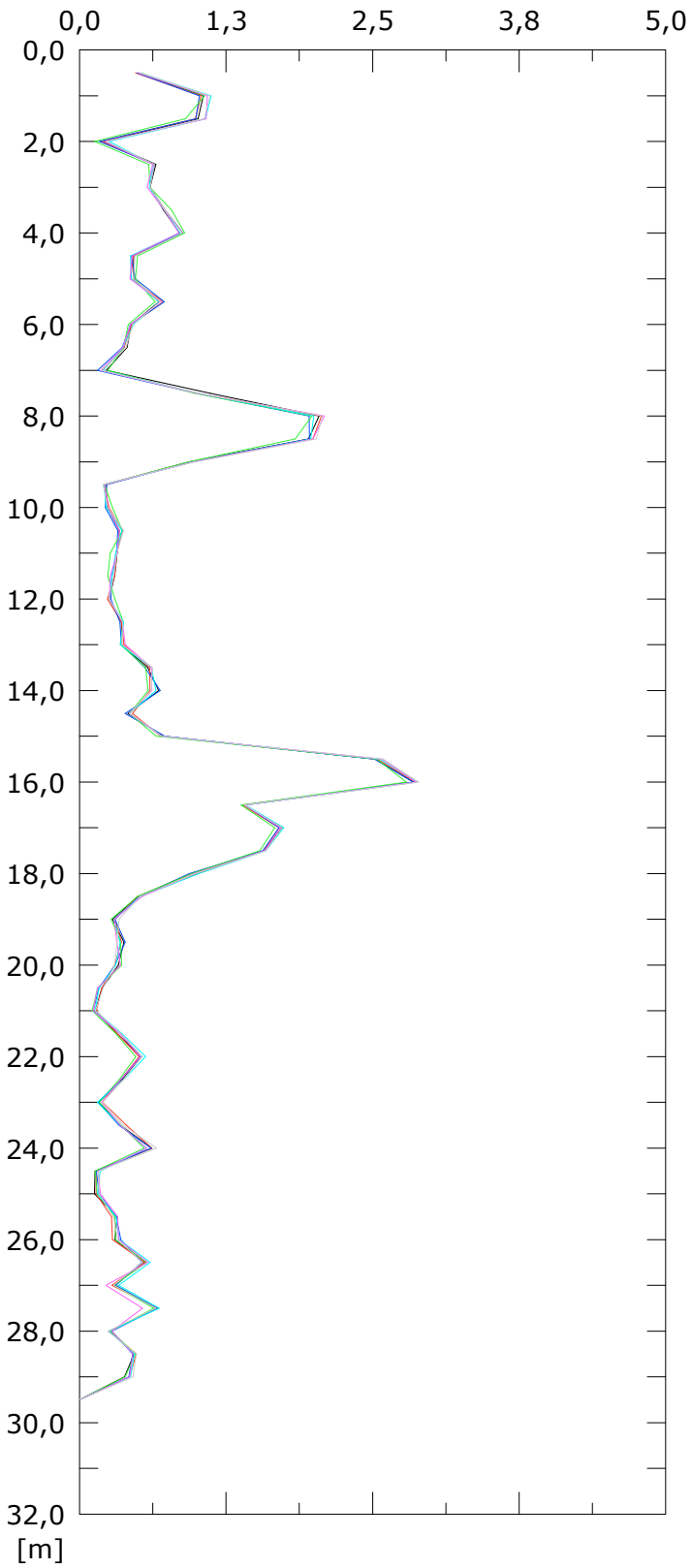
123:11/10/2019

Elaborazione differenziale locale dal basso

Riferimento 000:30/10/2017

Risultante spost. [mm]

Angolo [gradi]



117:30/08/2019
120:20/09/2019
123:11/10/2019

118:06/09/2019
121:26/09/2019

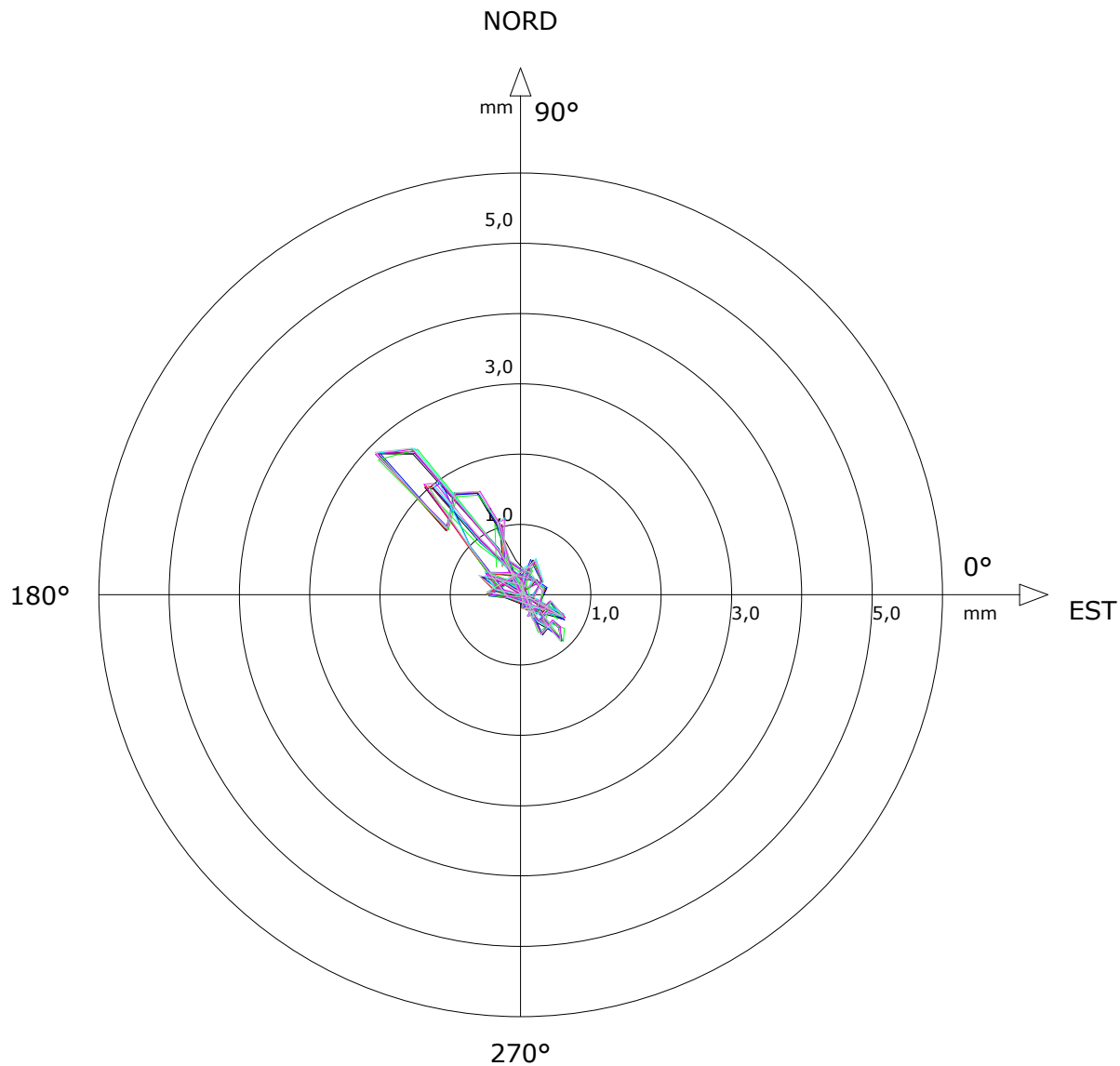
119:13/09/2019
122:04/10/2019

Sito: PMA-FS Tubo: SSI-SP04

Elaborazione differenziale locale dal basso

Riferimento 000:30/10/2017

Diagramma polare della deviazione



— 117:30/08/2019

— 118:06/09/2019

— 119:13/09/2019

— 120:20/09/2019

— 121:26/09/2019

— 122:04/10/2019

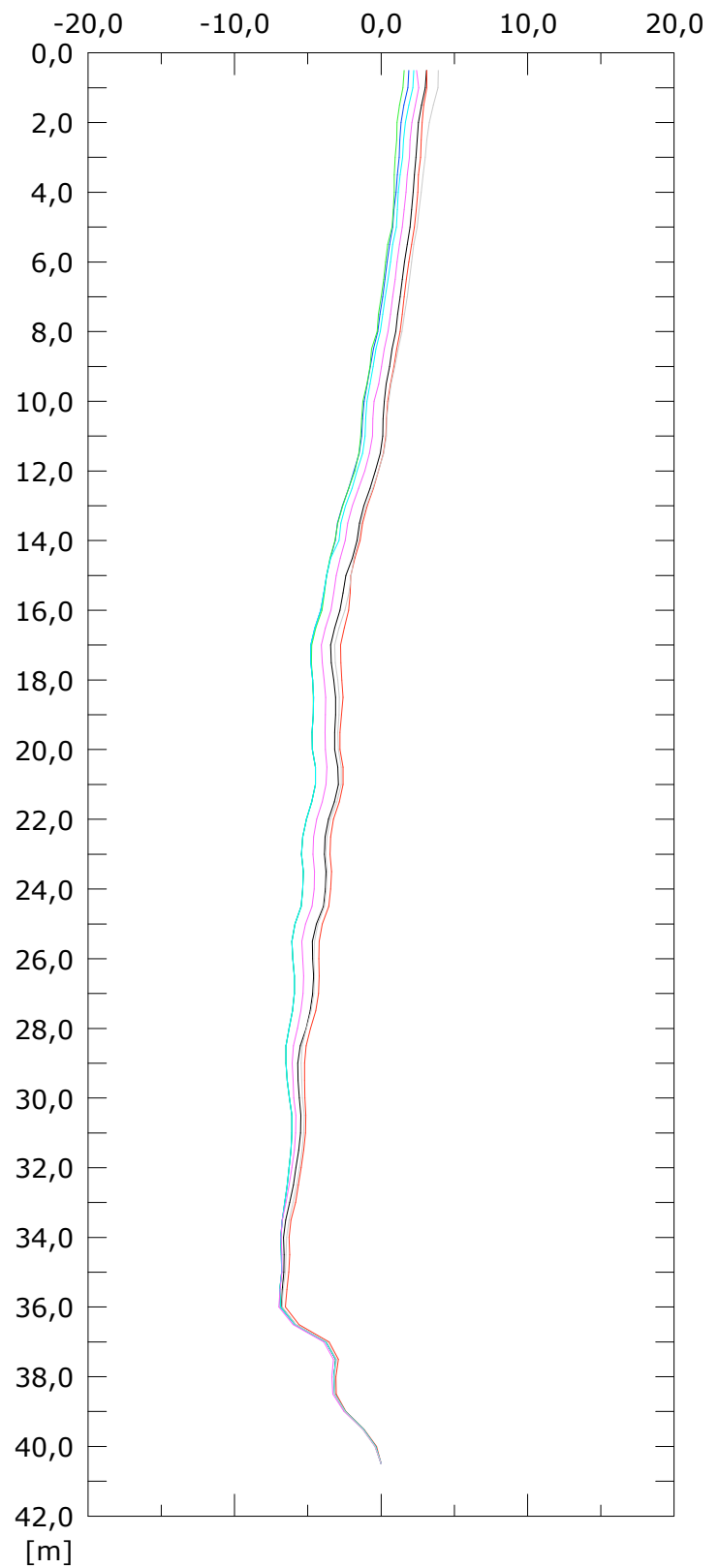
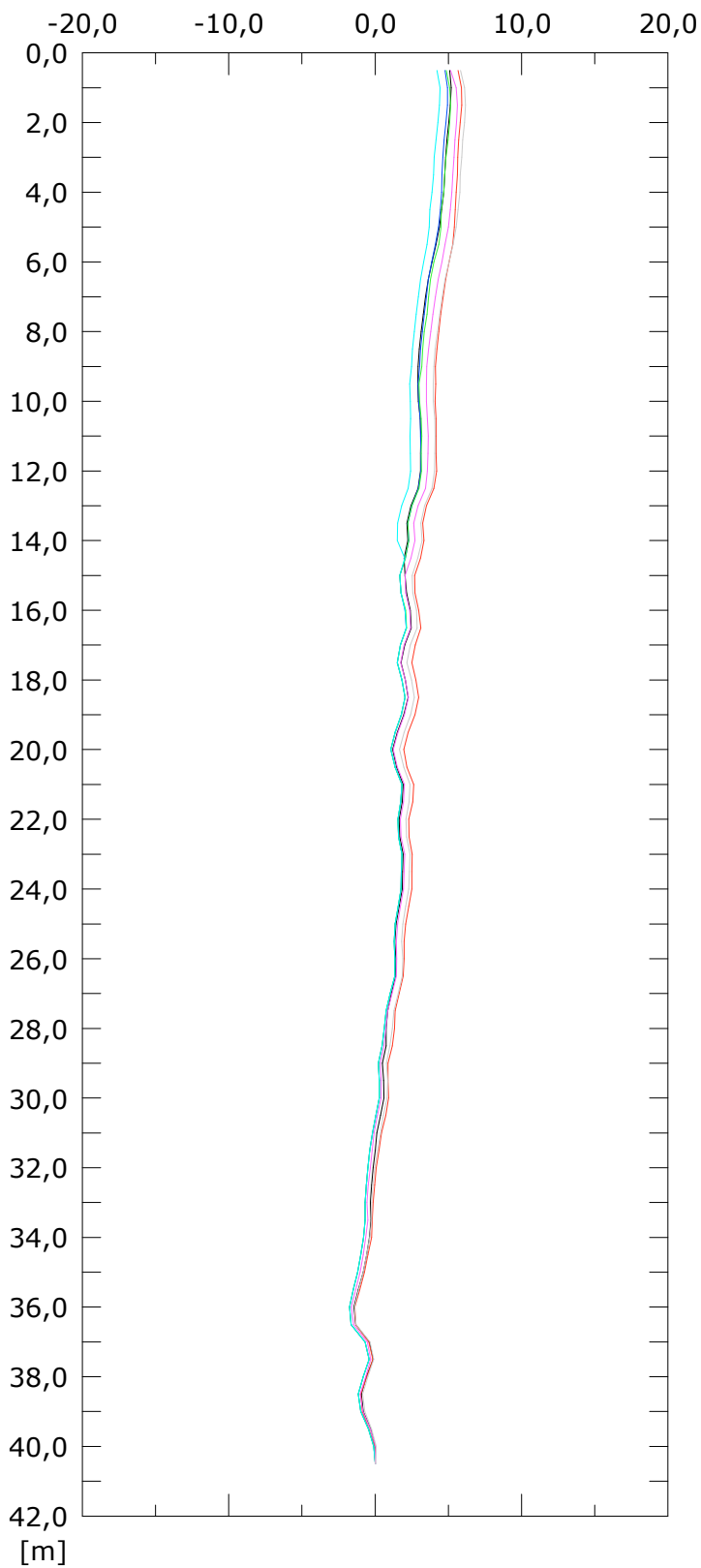
— 123:11/10/2019

Elaborazione differenziale integrale dal basso

Riferimento 000:30/10/2017

Spost. EST [mm]

Spost. NORD [mm]



062:31/08/2019
065:20/09/2019
068:11/10/2019

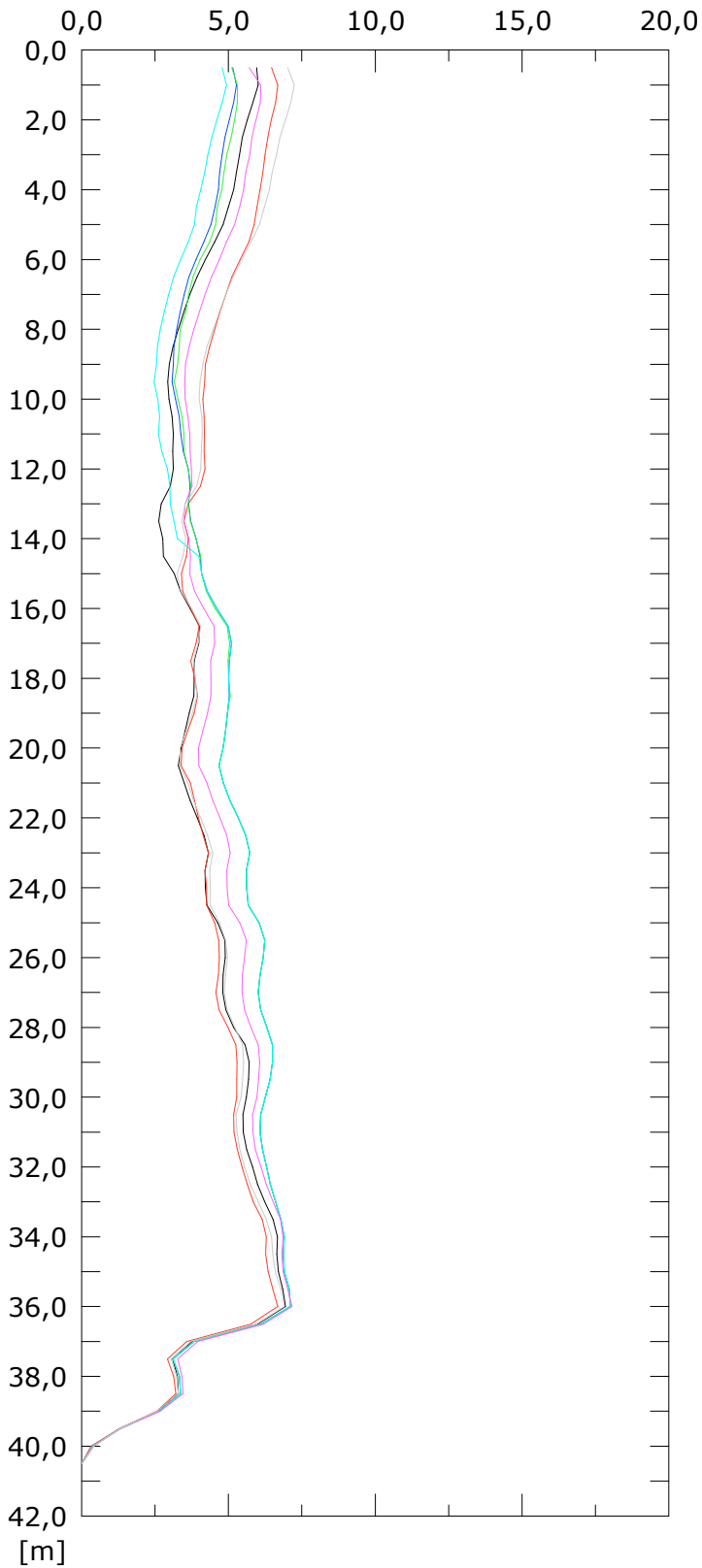
063:06/09/2019
066:26/09/2019

064:13/09/2019
067:04/10/2019

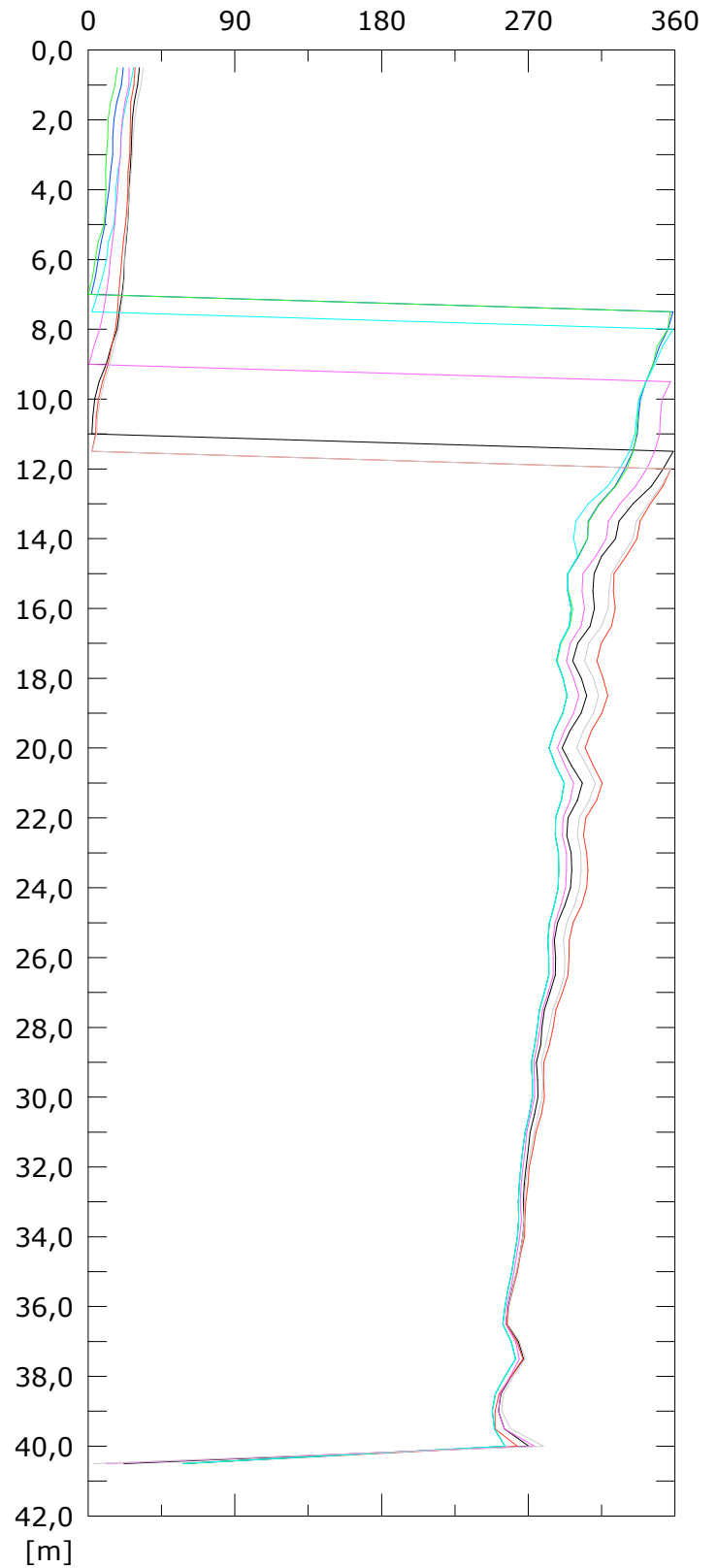
Elaborazione differenziale integrale dal basso

Riferimento 000:30/10/2017

Risultante spost. [mm]



Angolo [gradi]



062:31/08/2019

063:06/09/2019

064:13/09/2019

065:20/09/2019

066:26/09/2019

067:04/10/2019

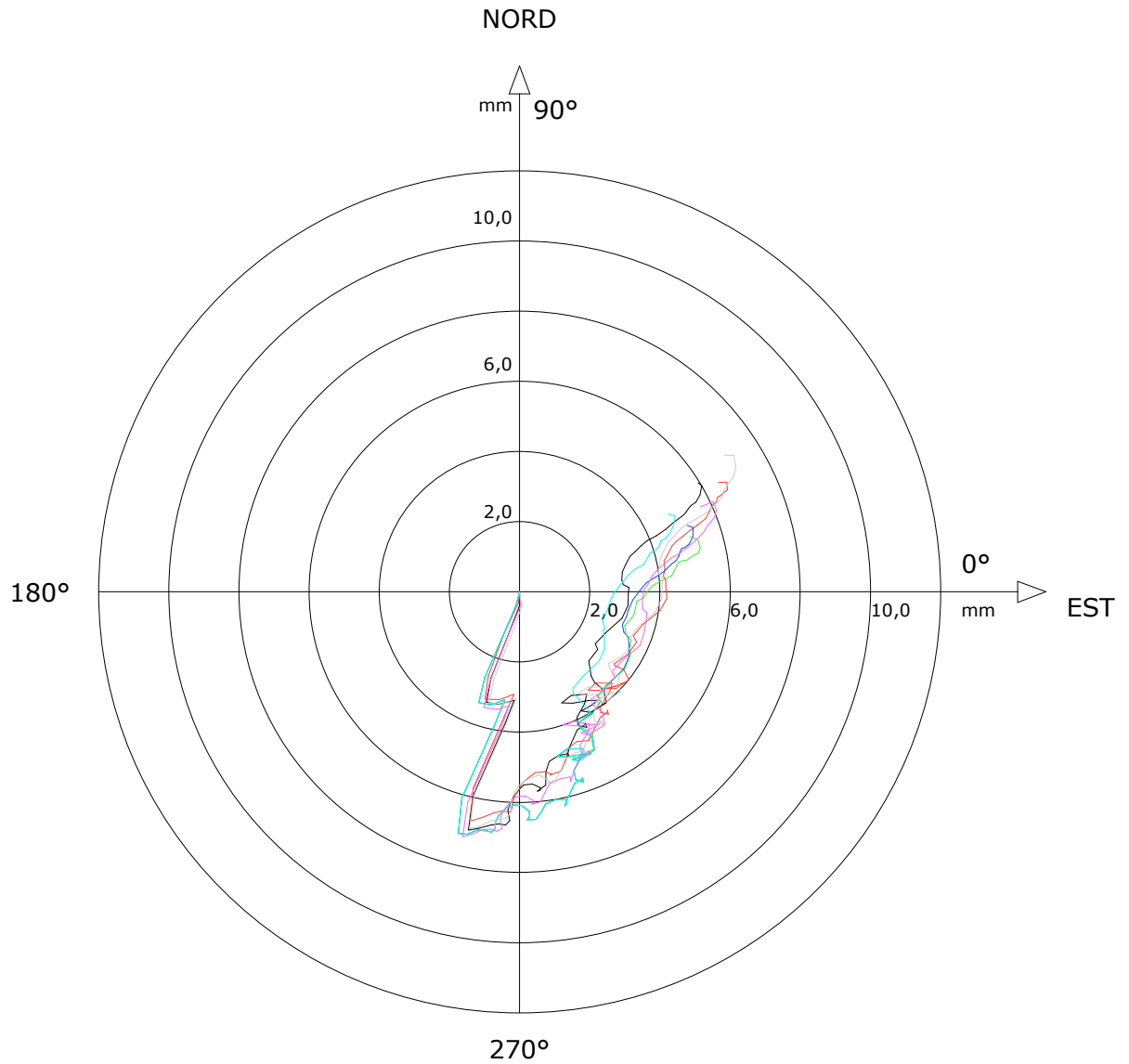
068:11/10/2019

Sito: PMA-FS Tubo: SSI-SP05

Elaborazione differenziale integrale dal basso

Riferimento 000:30/10/2017

Diagramma polare della deviazione



— 062:31/08/2019

— 063:06/09/2019

— 064:13/09/2019

— 065:20/09/2019

— 066:26/09/2019

— 067:04/10/2019

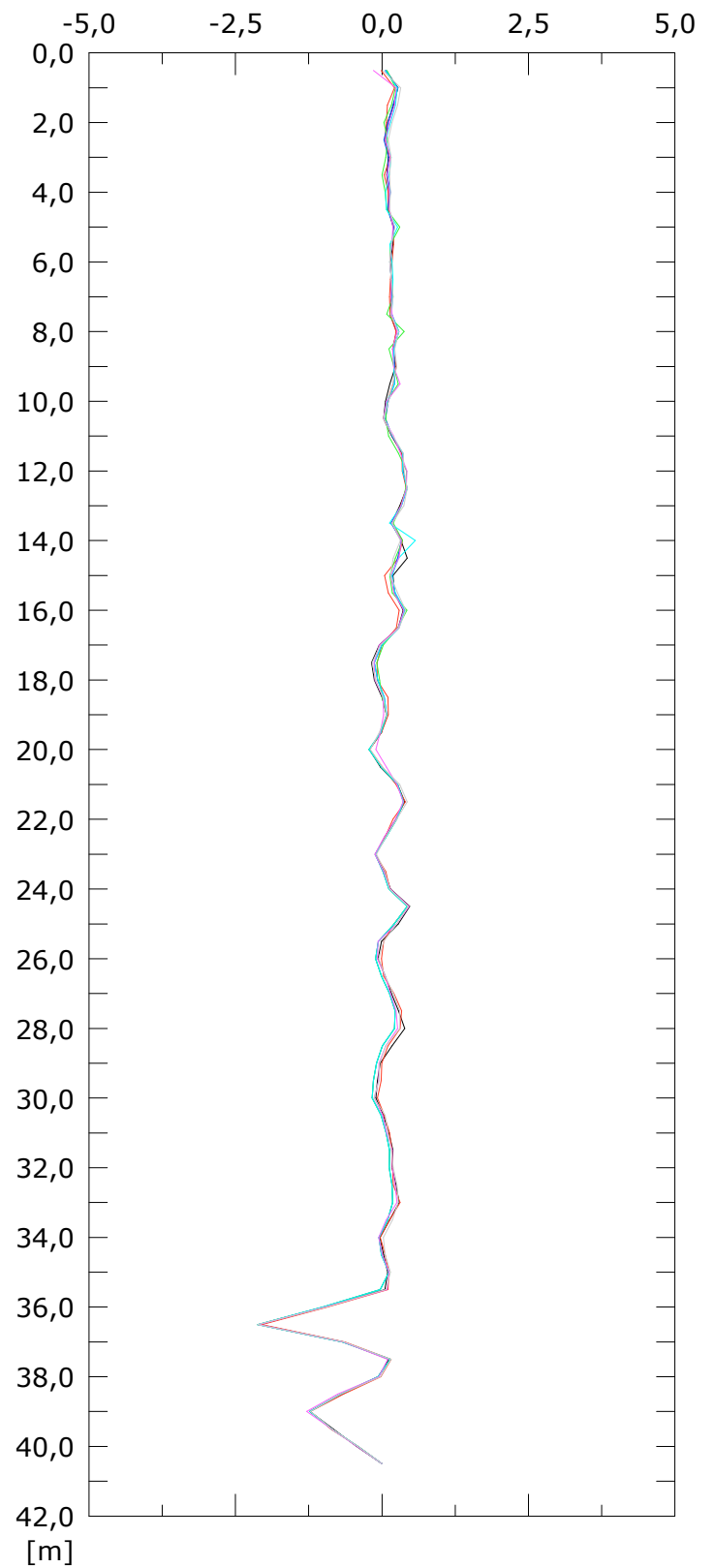
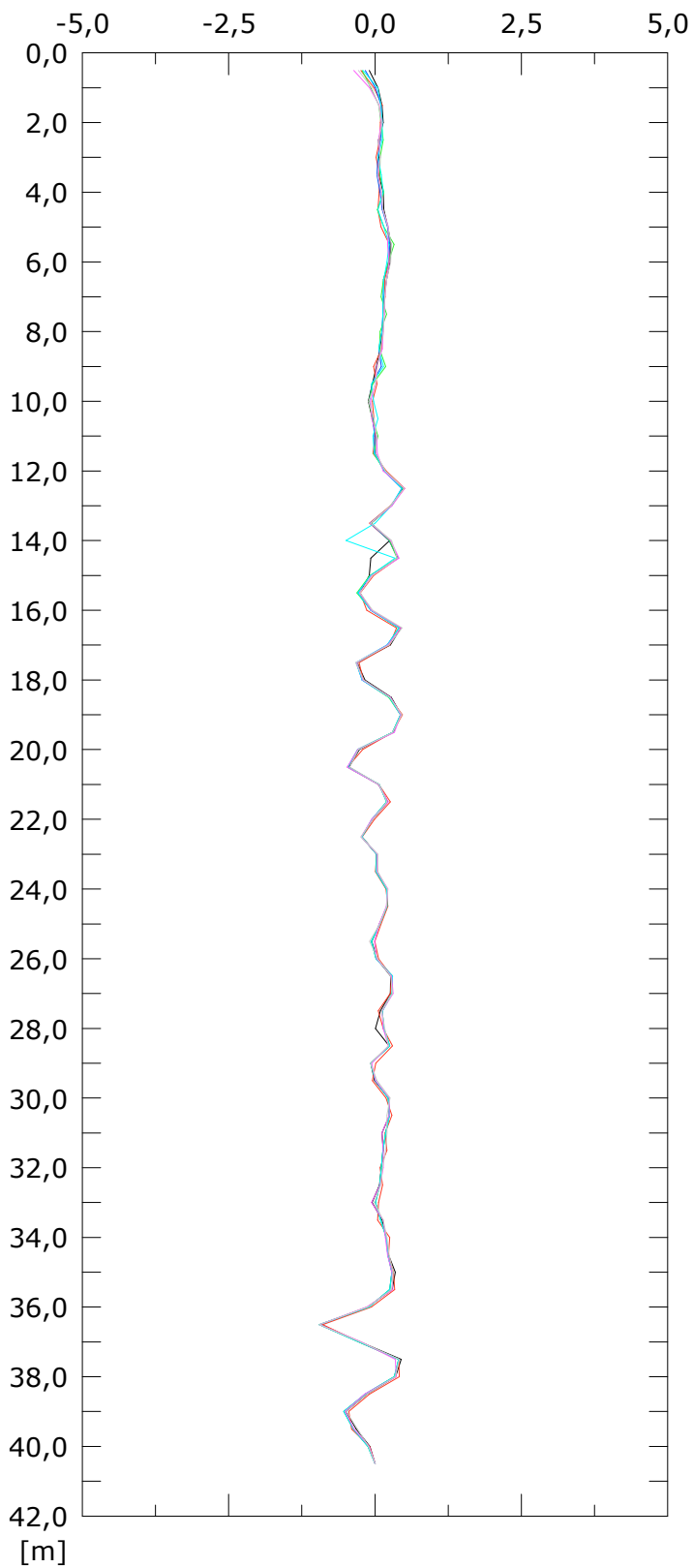
— 068:11/10/2019

Elaborazione differenziale locale dal basso

Riferimento 000:30/10/2017

Spost. EST [mm]

Spost. NORD [mm]



062:31/08/2019
065:20/09/2019
068:11/10/2019

063:06/09/2019
066:26/09/2019

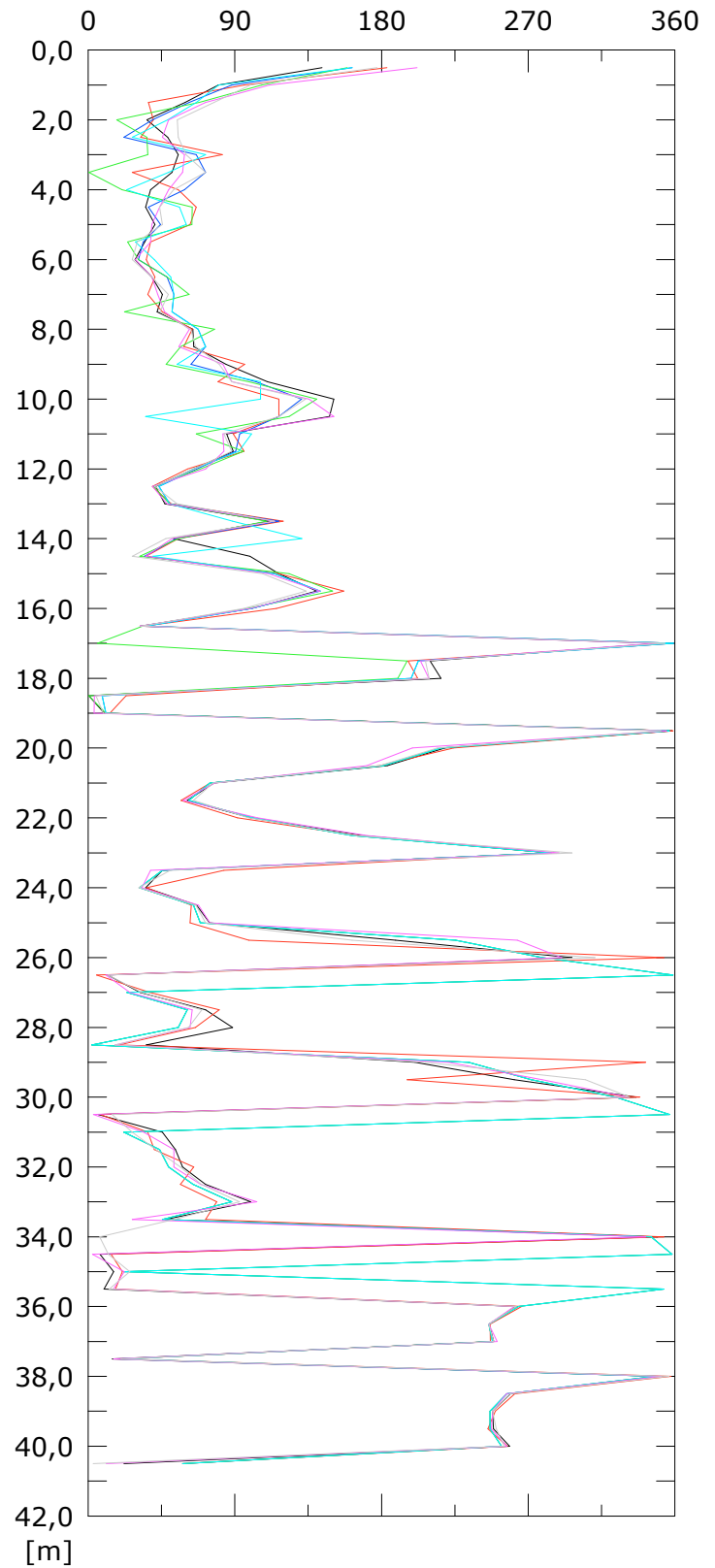
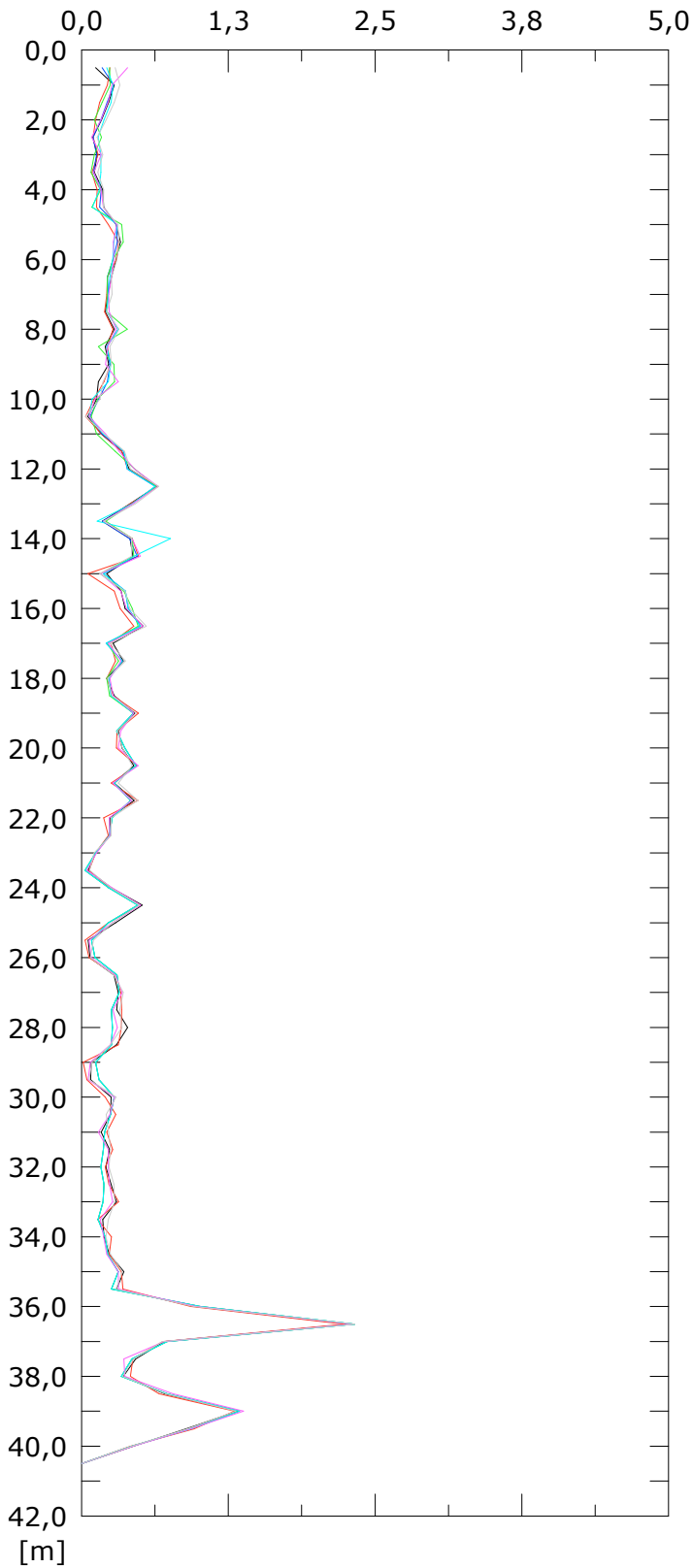
064:13/09/2019
067:04/10/2019

Elaborazione differenziale locale dal basso

Riferimento 000:30/10/2017

Risultante spost. [mm]

Angolo [gradi]



062:31/08/2019
065:20/09/2019
068:11/10/2019

063:06/09/2019
066:26/09/2019

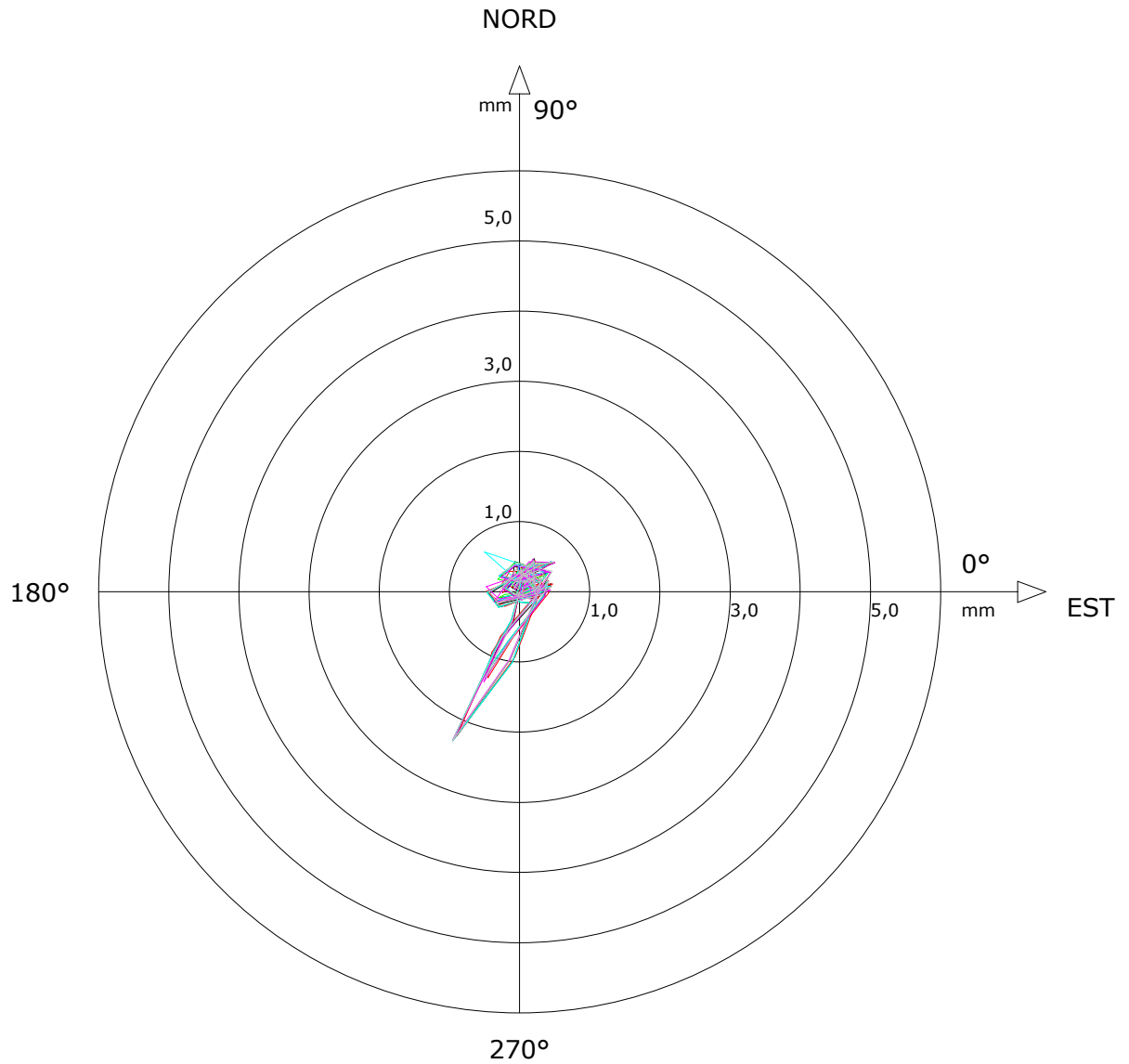
064:13/09/2019
067:04/10/2019

Sito: PMA-FS Tubo: SSI-SP05

Elaborazione differenziale locale dal basso

Riferimento 000:30/10/2017

Diagramma polare della deviazione



— 062:31/08/2019

— 063:06/09/2019

— 064:13/09/2019

— 065:20/09/2019

— 066:26/09/2019

— 067:04/10/2019

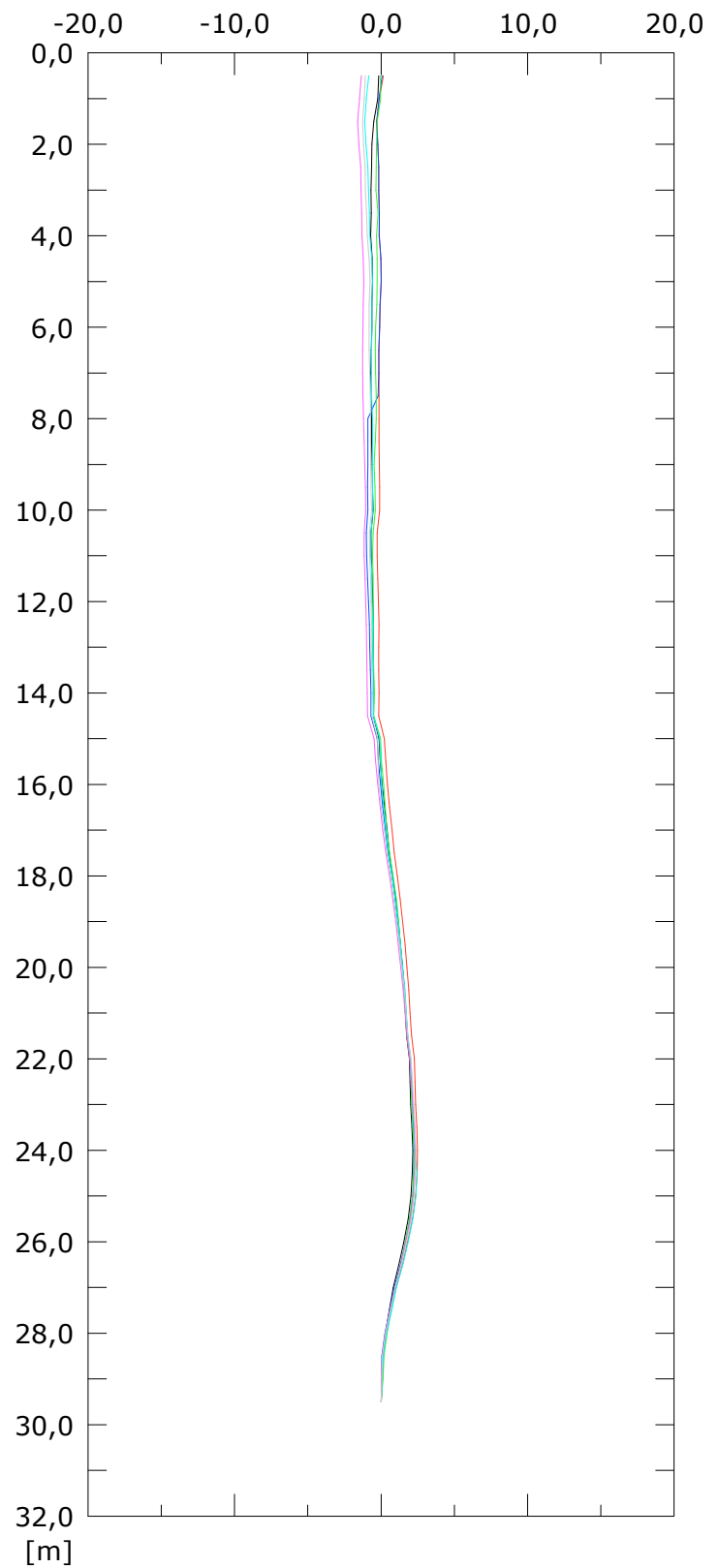
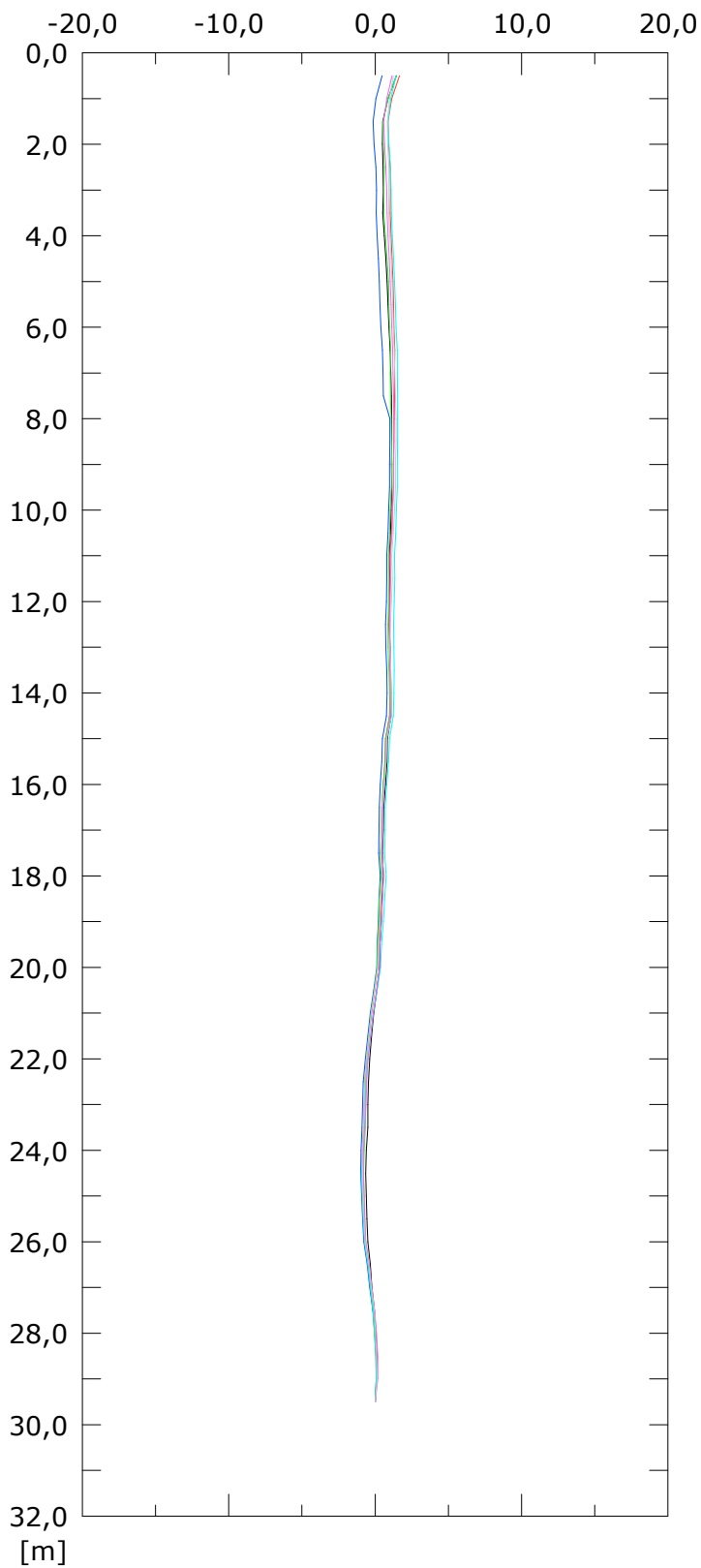
— 068:11/10/2019

Elaborazione differenziale integrale dal basso

Riferimento 000:30/10/2017

Spost. EST [mm]

Spost. NORD [mm]



042:30/08/2019
045:20/09/2019
048:11/10/2019

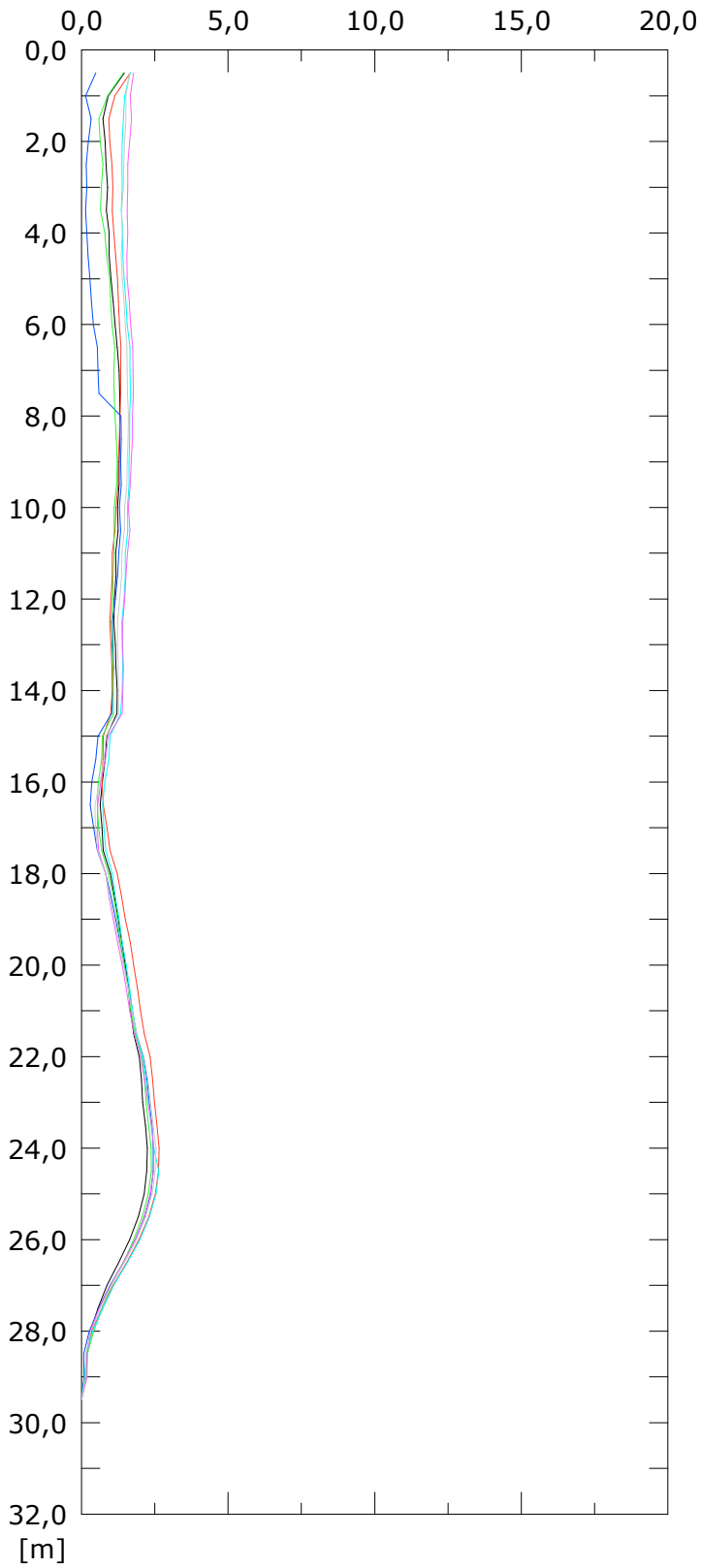
043:06/09/2019
046:26/09/2019

044:13/09/2019
047:04/10/2019

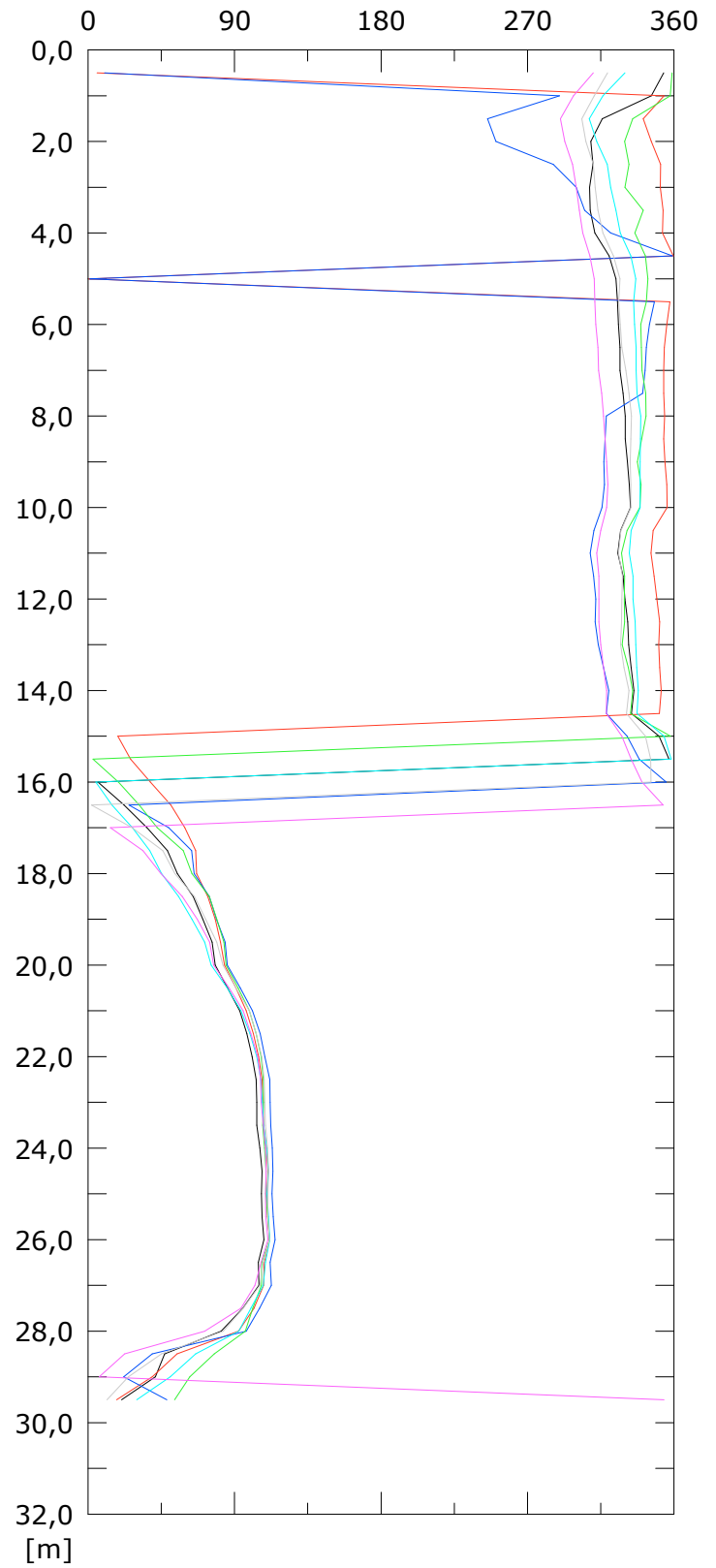
Elaborazione differenziale integrale dal basso

Riferimento 000:30/10/2017

Risultante spost. [mm]



Angolo [gradi]



042:30/08/2019
045:20/09/2019
048:11/10/2019

043:06/09/2019
046:26/09/2019

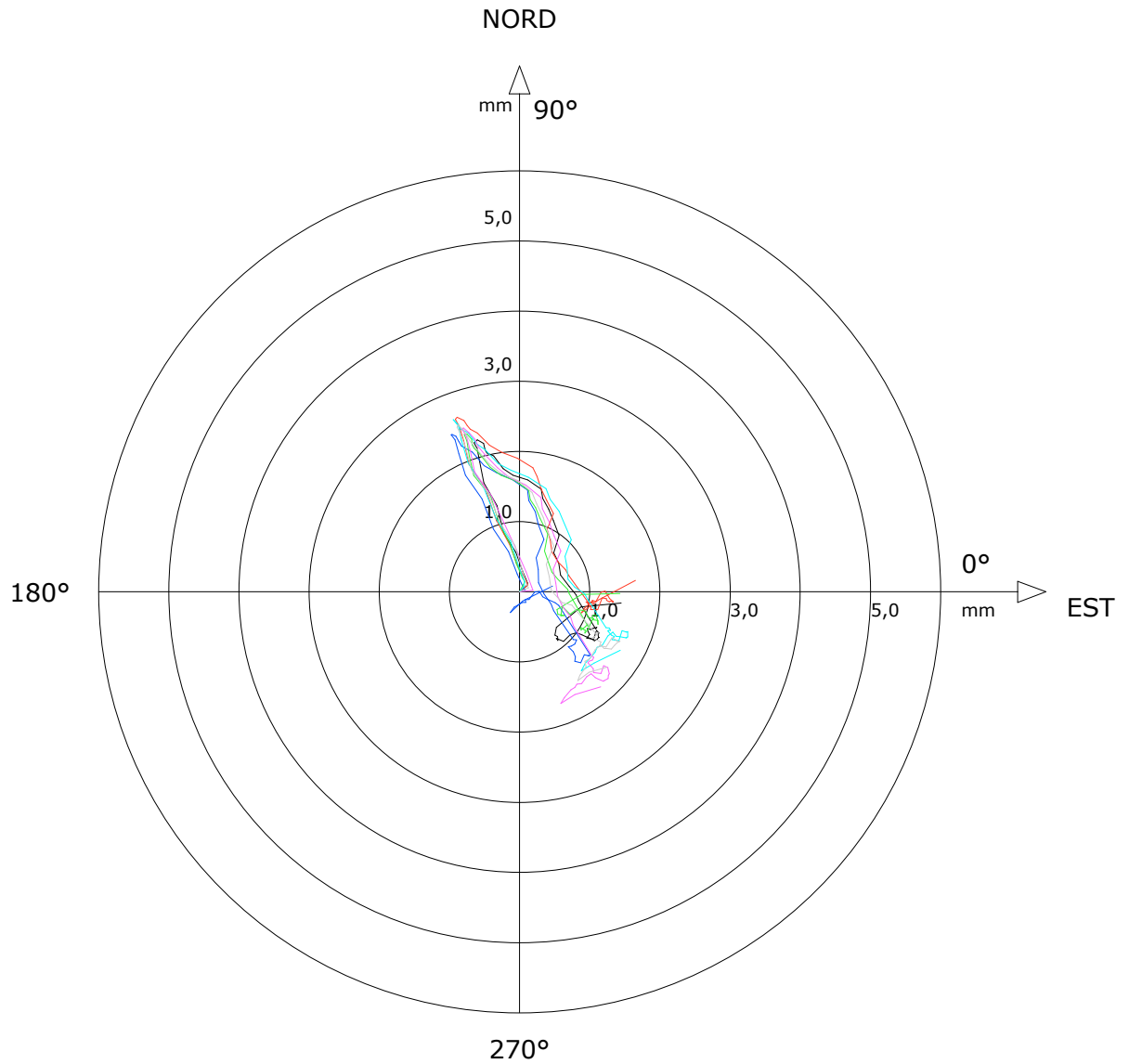
044:13/09/2019
047:04/10/2019

Sito: PMA-FS Tubo: SSI-SP06

Elaborazione differenziale integrale dal basso

Riferimento 000:30/10/2017

Diagramma polare della deviazione



— 042:30/08/2019

— 043:06/09/2019

— 044:13/09/2019

— 045:20/09/2019

— 046:26/09/2019

— 047:04/10/2019

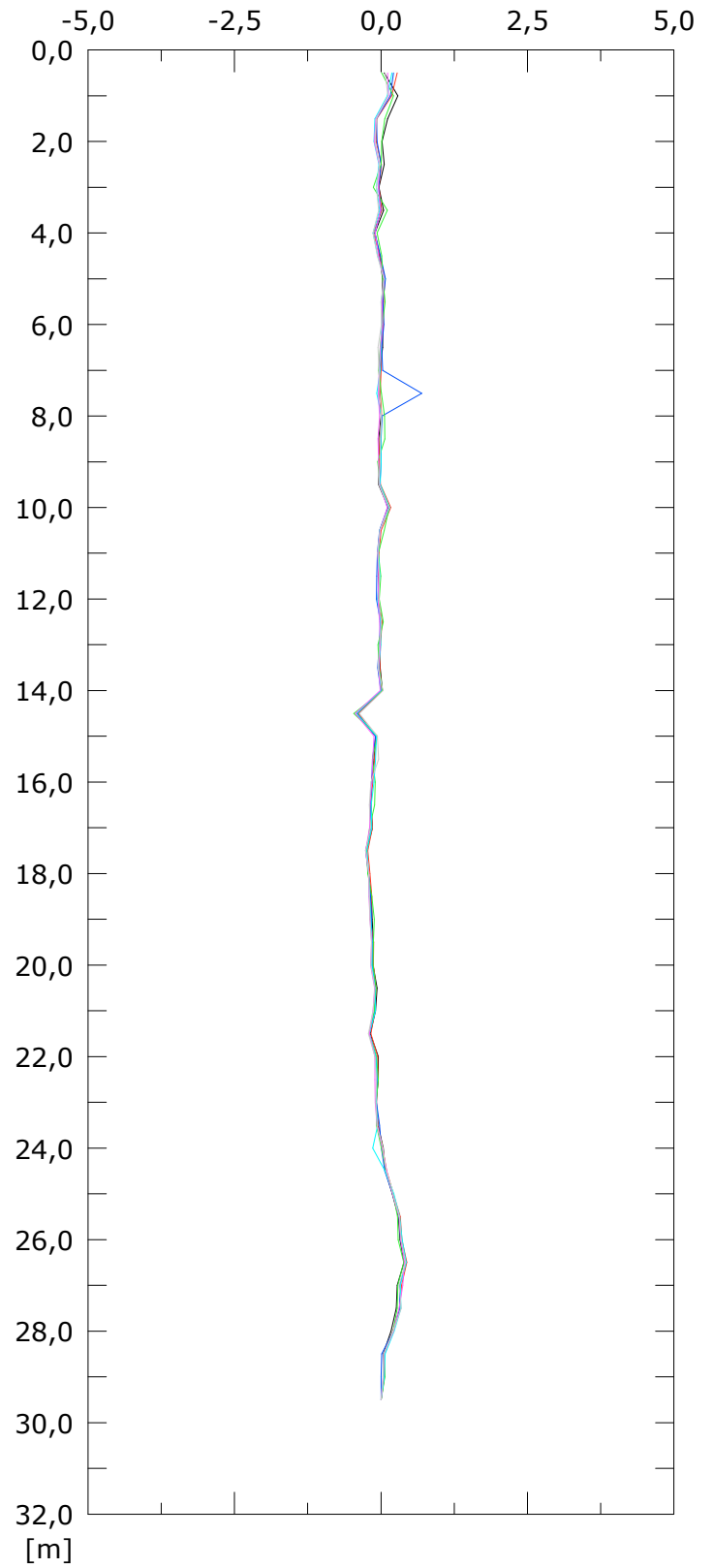
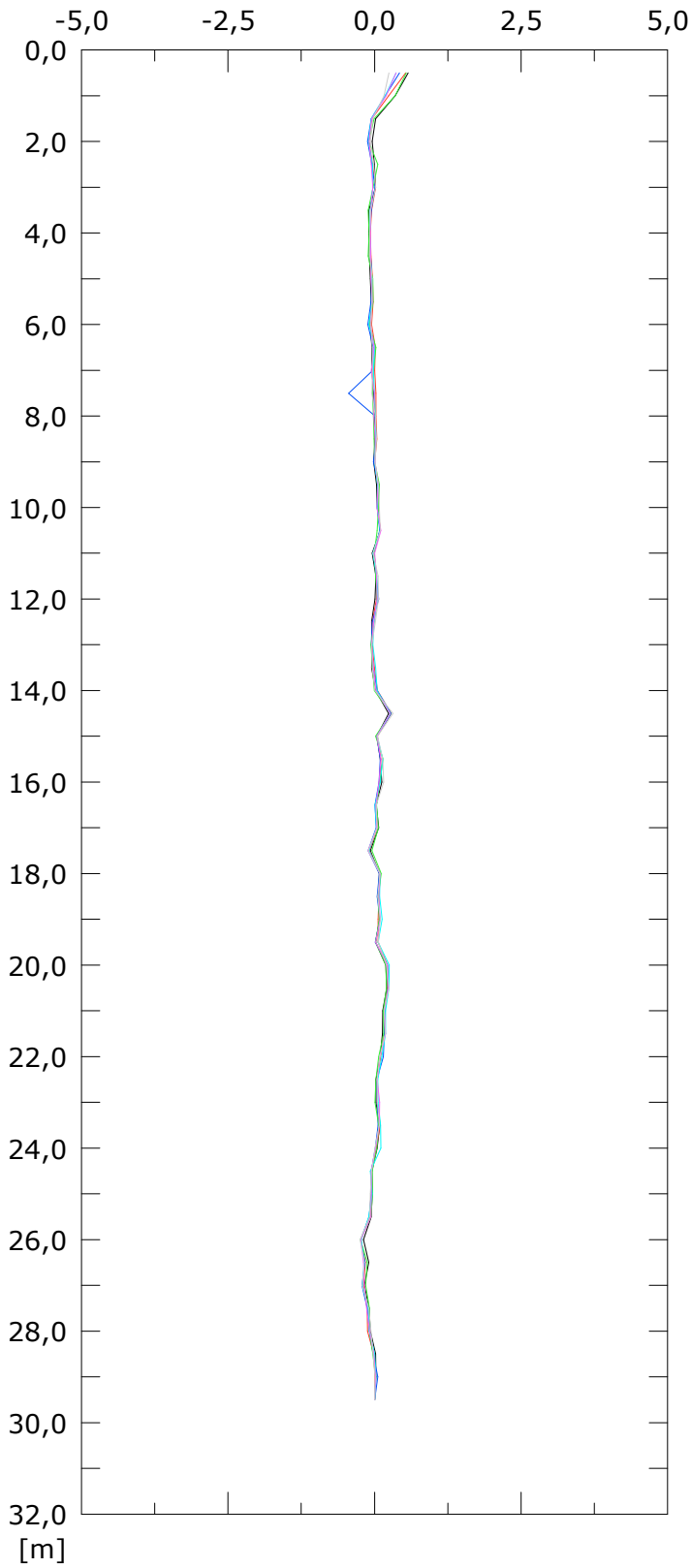
— 048:11/10/2019

Elaborazione differenziale locale dal basso

Riferimento 000:30/10/2017

Spost. EST [mm]

Spost. NORD [mm]



042:30/08/2019
045:20/09/2019
048:11/10/2019

043:06/09/2019
046:26/09/2019

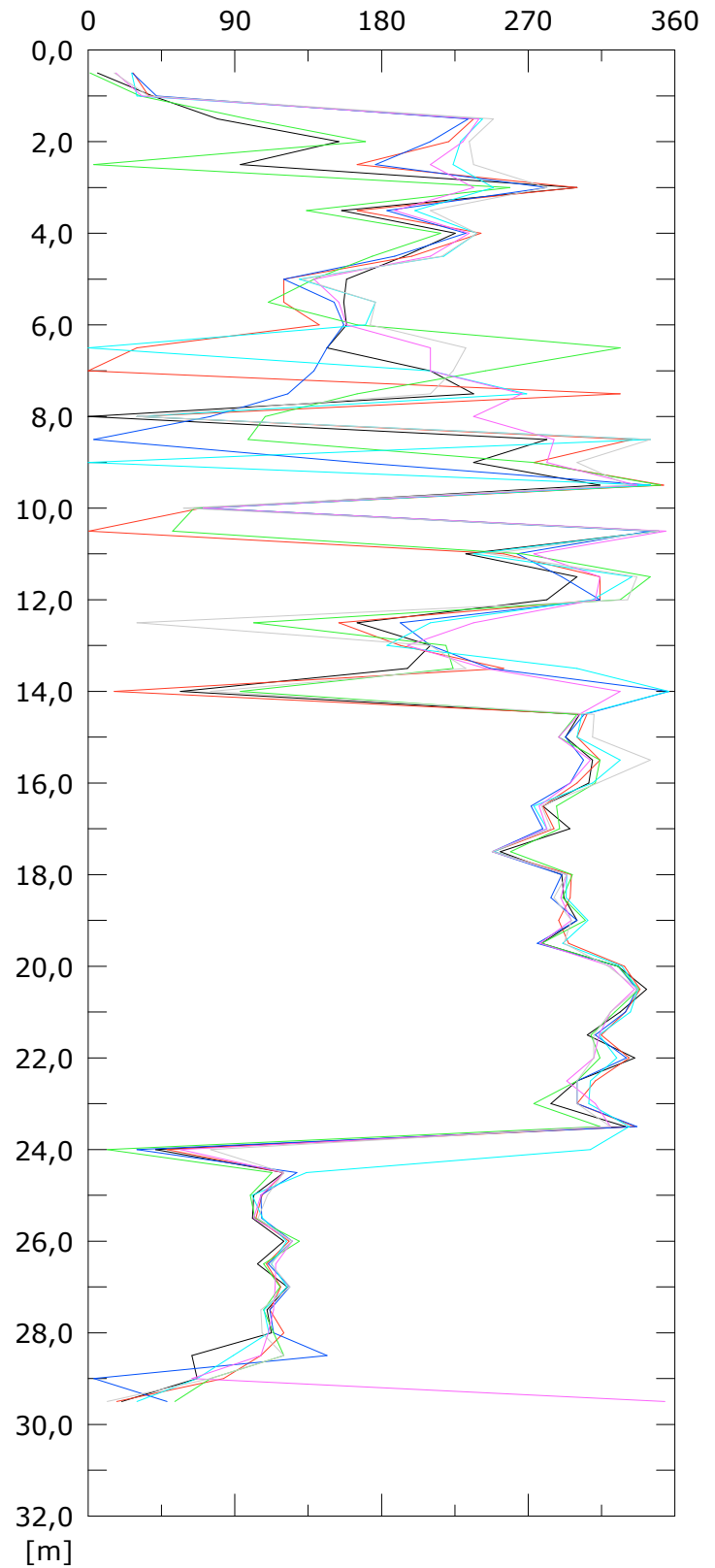
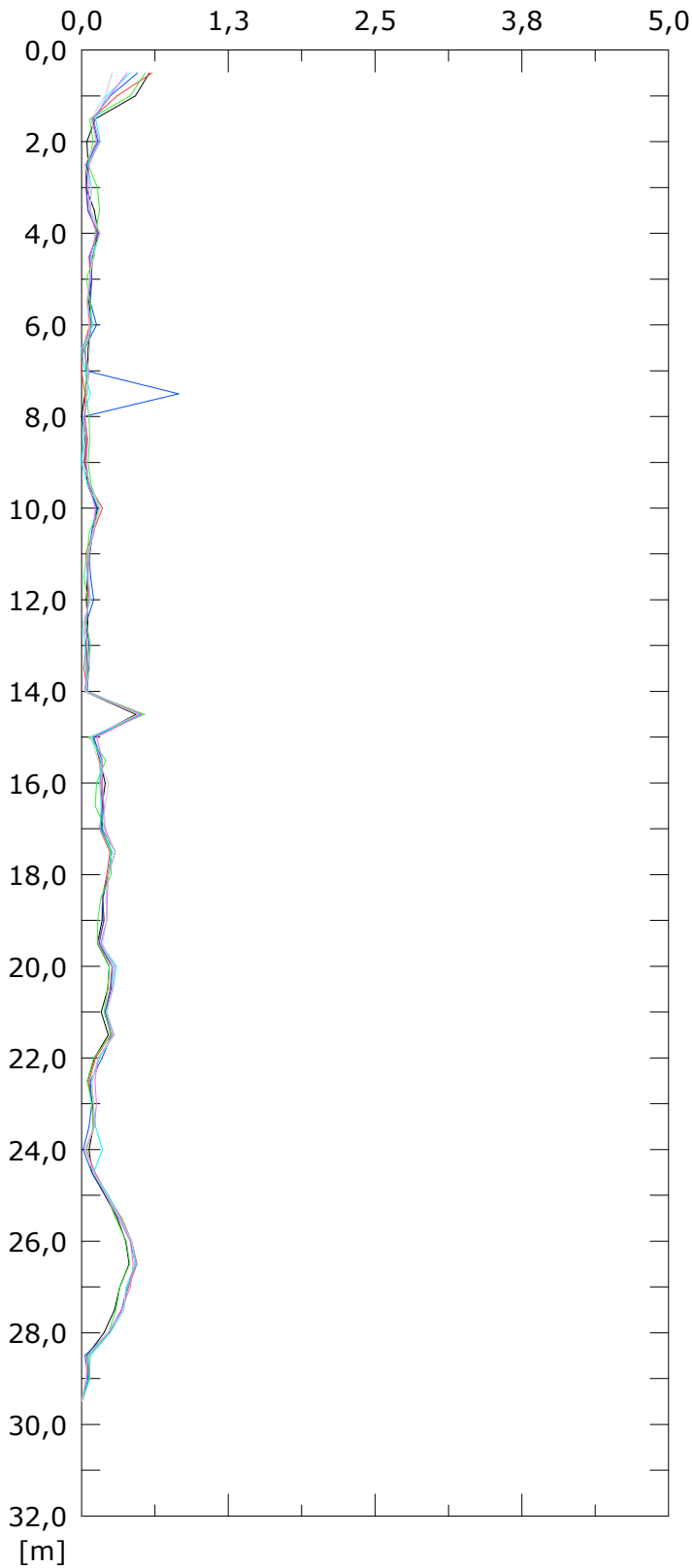
044:13/09/2019
047:04/10/2019

Elaborazione differenziale locale dal basso

Riferimento 000:30/10/2017

Risultante spost. [mm]

Angolo [gradi]



042:30/08/2019
045:20/09/2019
048:11/10/2019

043:06/09/2019
046:26/09/2019

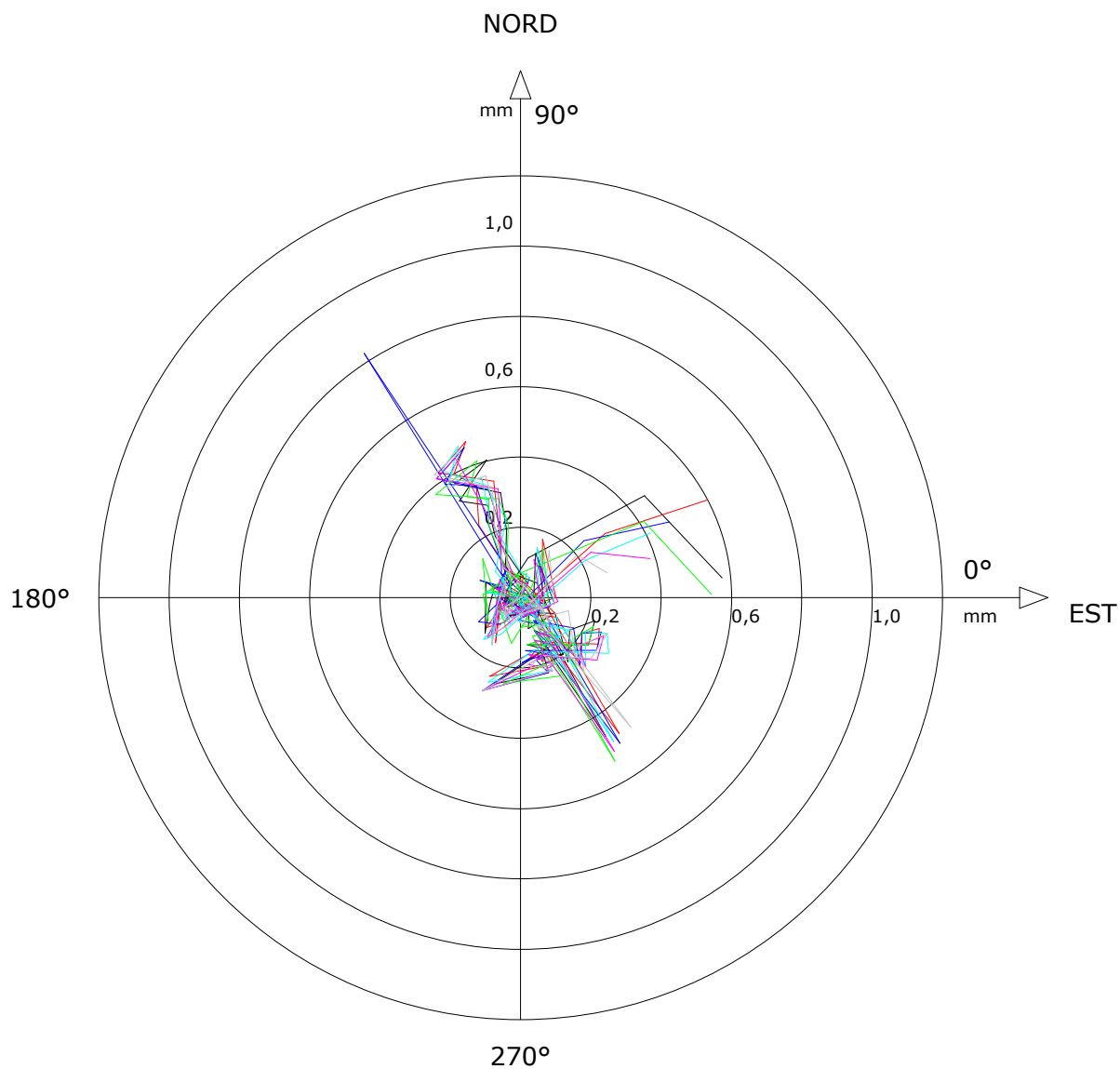
044:13/09/2019
047:04/10/2019

Sito: PMA-FS Tubo: SSI-SP06

Elaborazione differenziale locale dal basso

Riferimento 000:30/10/2017

Diagramma polare della deviazione



— 042:30/08/2019

— 043:06/09/2019

— 044:13/09/2019

— 045:20/09/2019

— 046:26/09/2019

— 047:04/10/2019

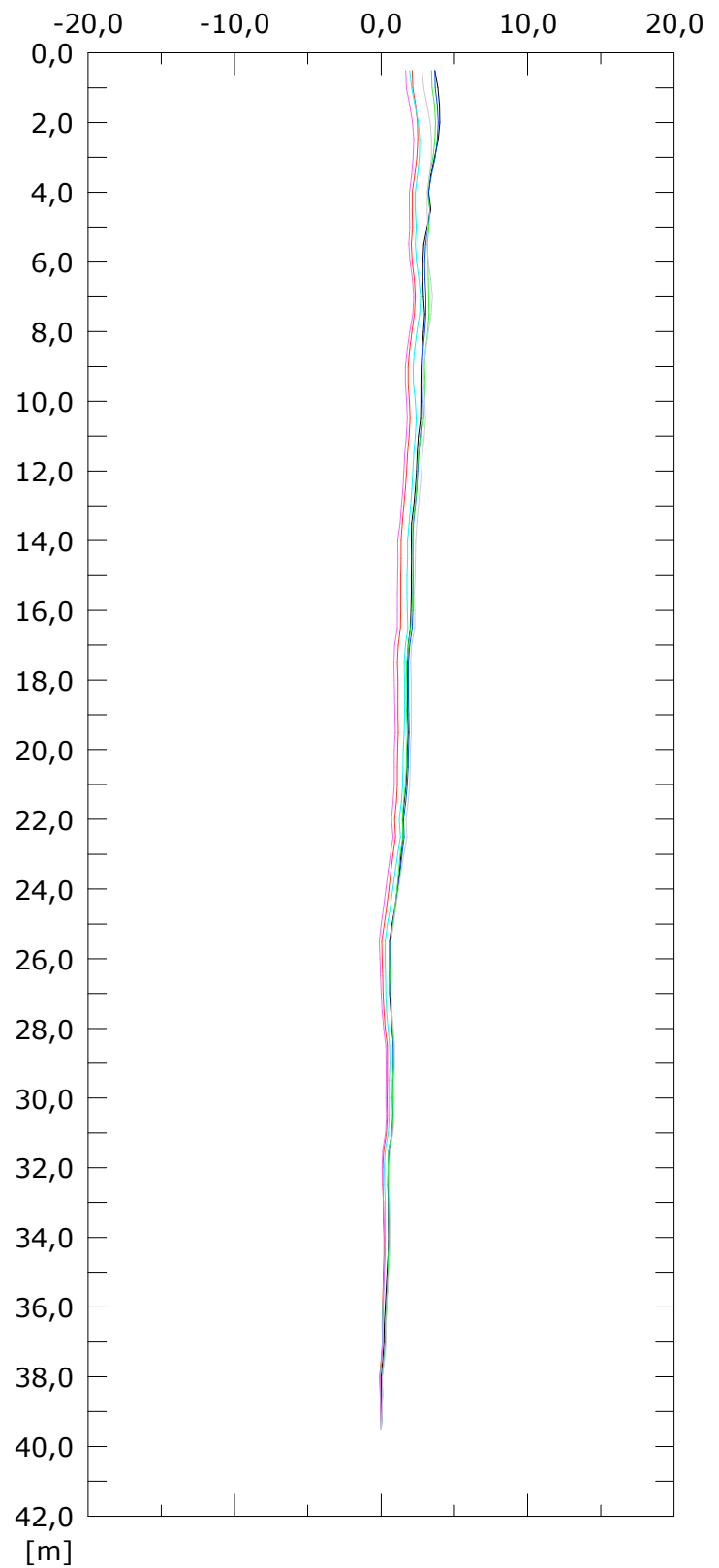
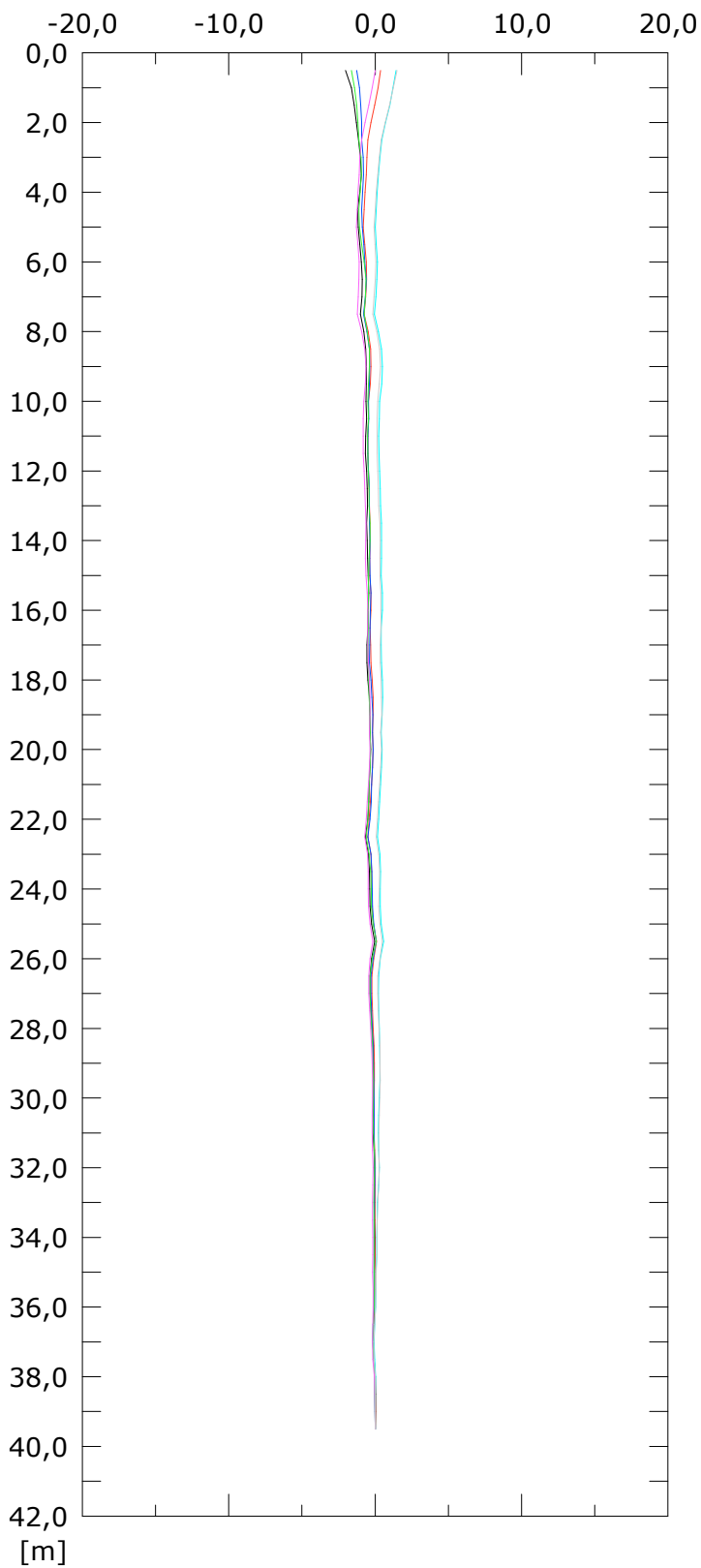
— 048:11/10/2019

Elaborazione differenziale integrale dal basso

Riferimento 000:30/10/2017

Spost. EST [mm]

Spost. NORD [mm]



042:30/08/2019
045:20/09/2019
048:11/10/2019

043:06/09/2019
046:26/09/2019

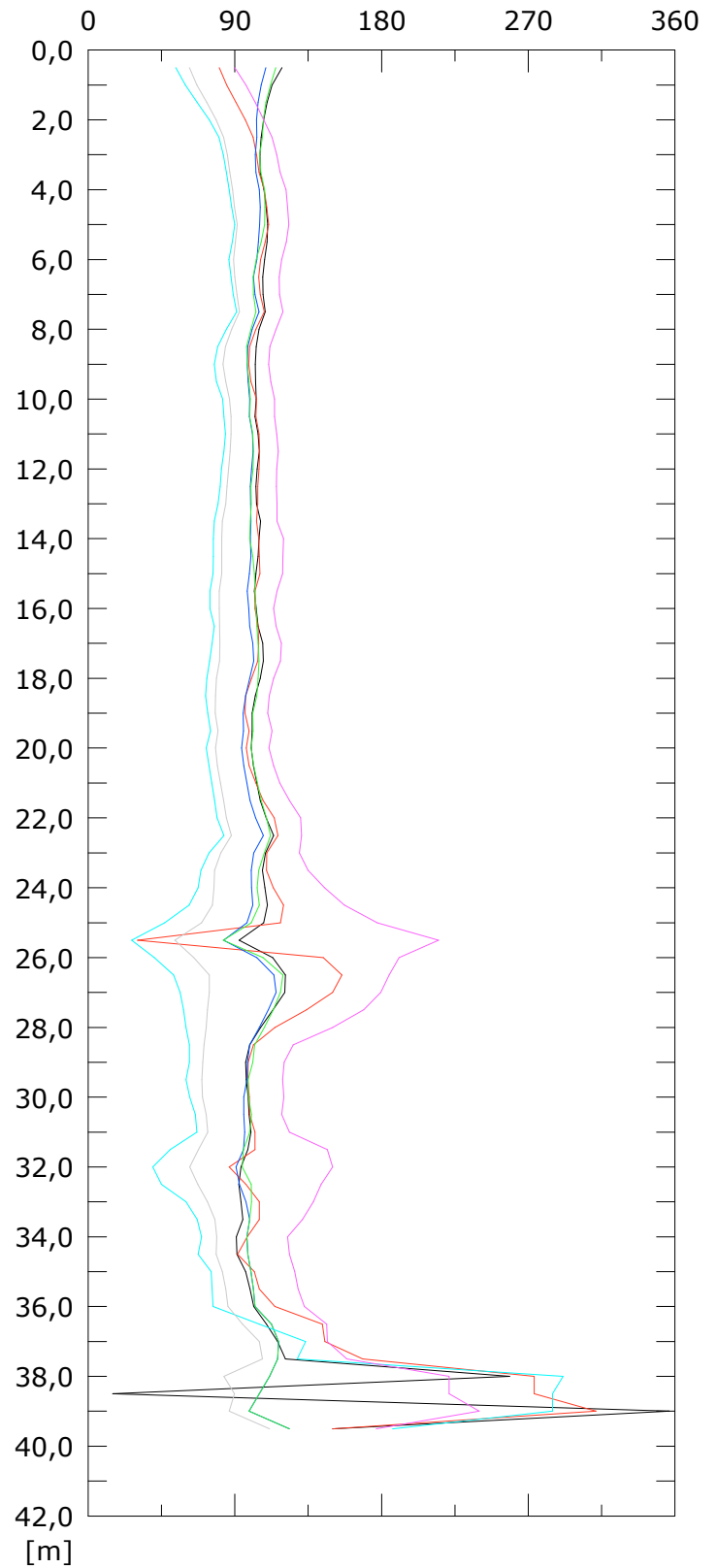
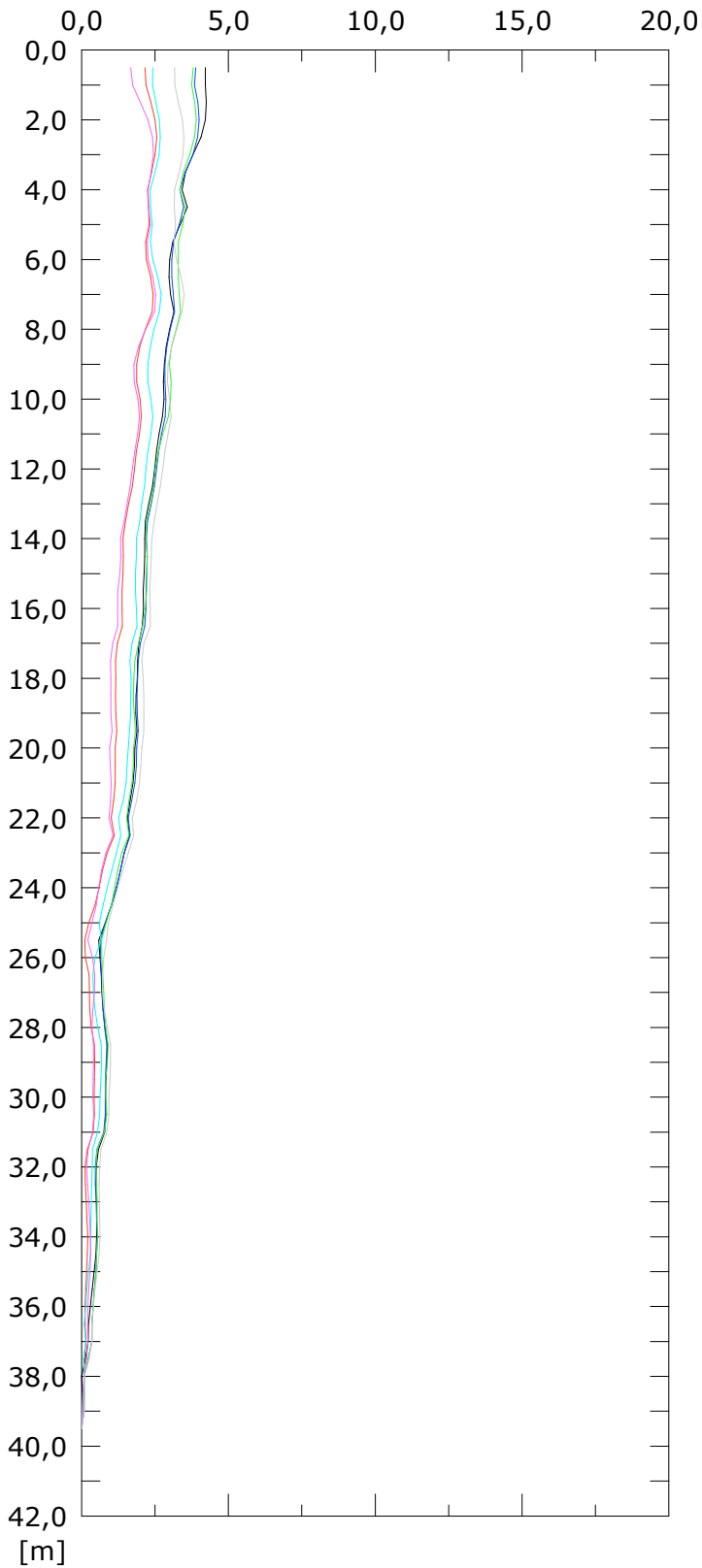
044:13/09/2019
047:04/10/2019

Elaborazione differenziale integrale dal basso

Riferimento 000:30/10/2017

Risultante spost. [mm]

Angolo [gradi]



042:30/08/2019
045:20/09/2019
048:11/10/2019

043:06/09/2019
046:26/09/2019

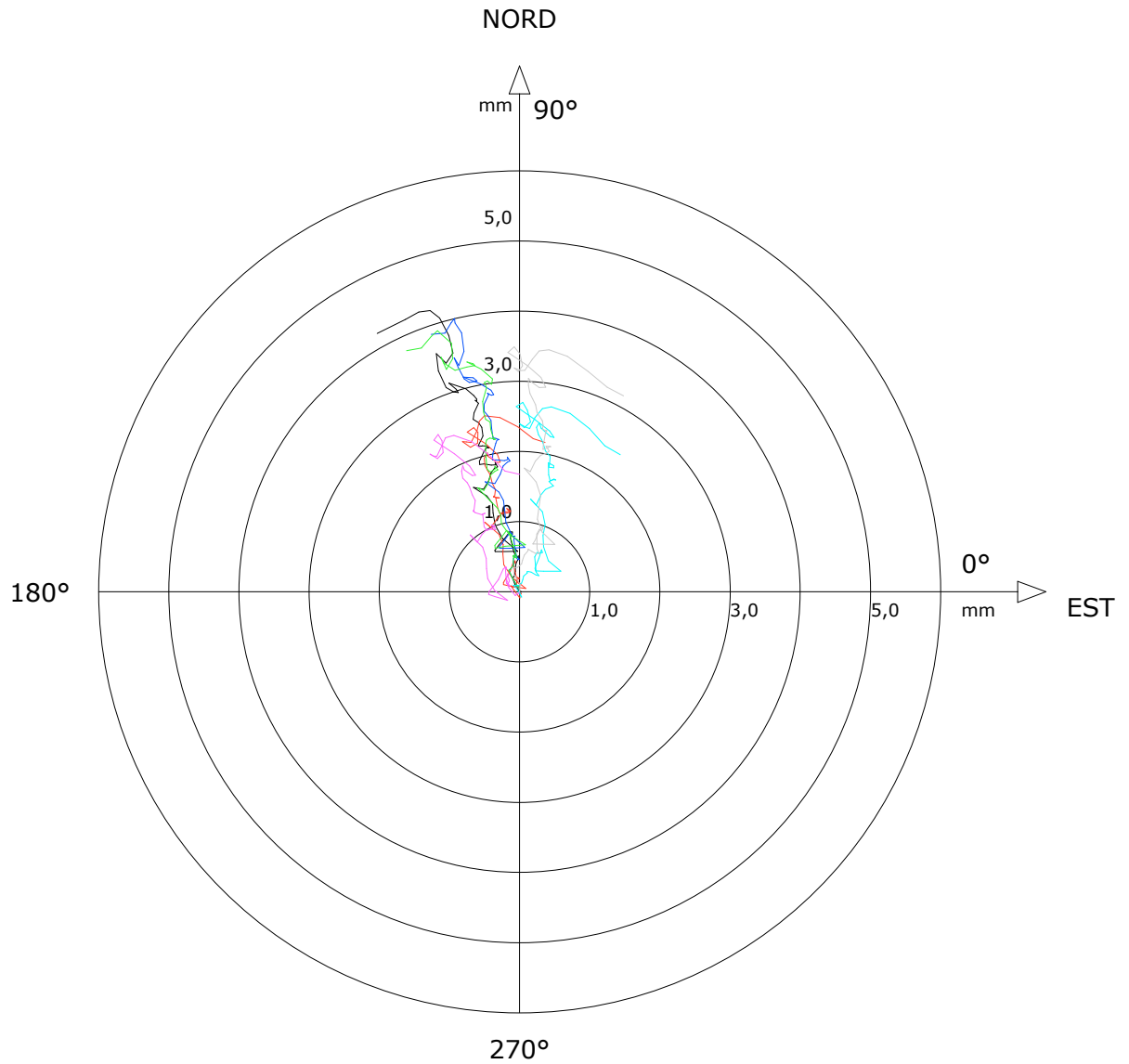
044:13/09/2019
047:04/10/2019

Sito: PMA-FS Tubo: SSI-SP07

Elaborazione differenziale integrale dal basso

Riferimento 000:30/10/2017

Diagramma polare della deviazione



— 042:30/08/2019

— 043:06/09/2019

— 044:13/09/2019

— 045:20/09/2019

— 046:26/09/2019

— 047:04/10/2019

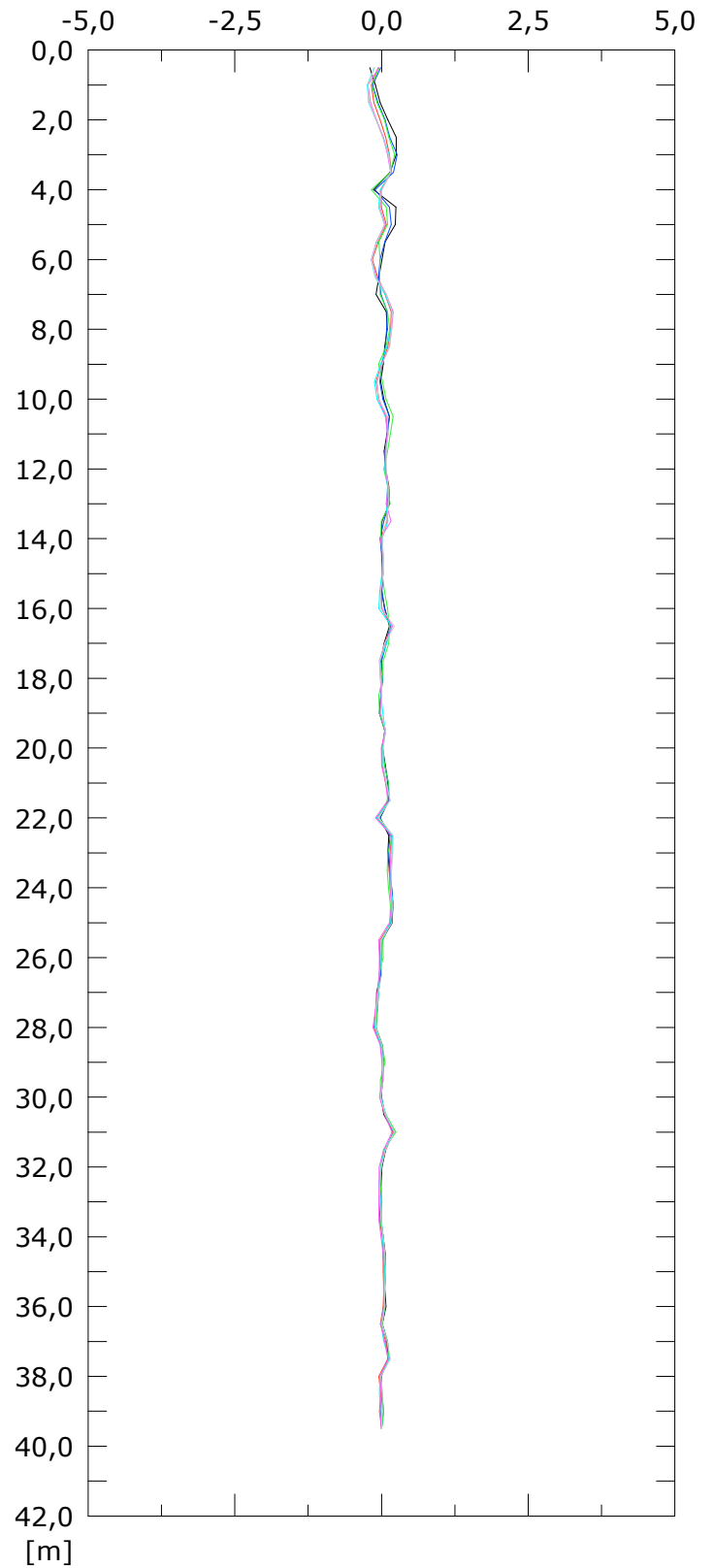
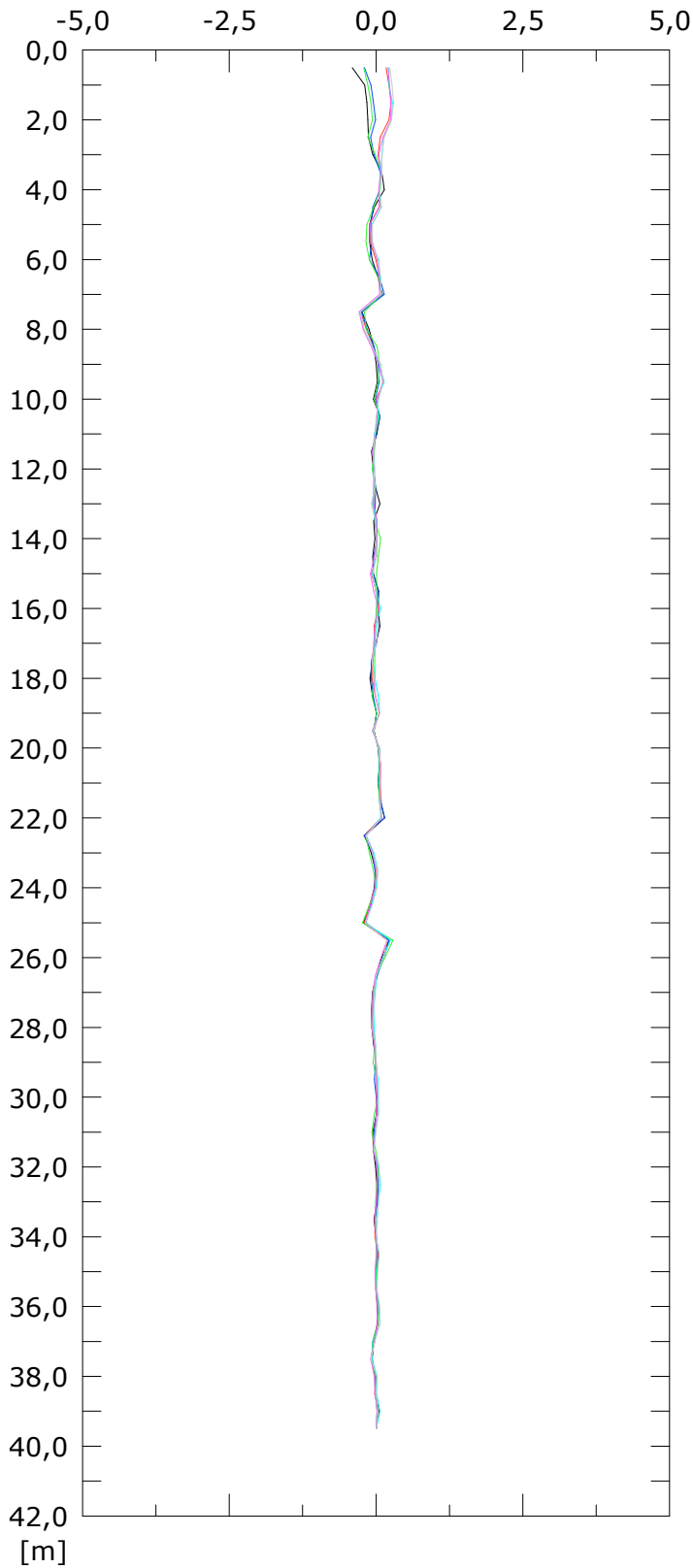
— 048:11/10/2019

Elaborazione differenziale locale dal basso

Riferimento 000:30/10/2017

Spost. EST [mm]

Spost. NORD [mm]



042:30/08/2019
045:20/09/2019
048:11/10/2019

043:06/09/2019
046:26/09/2019

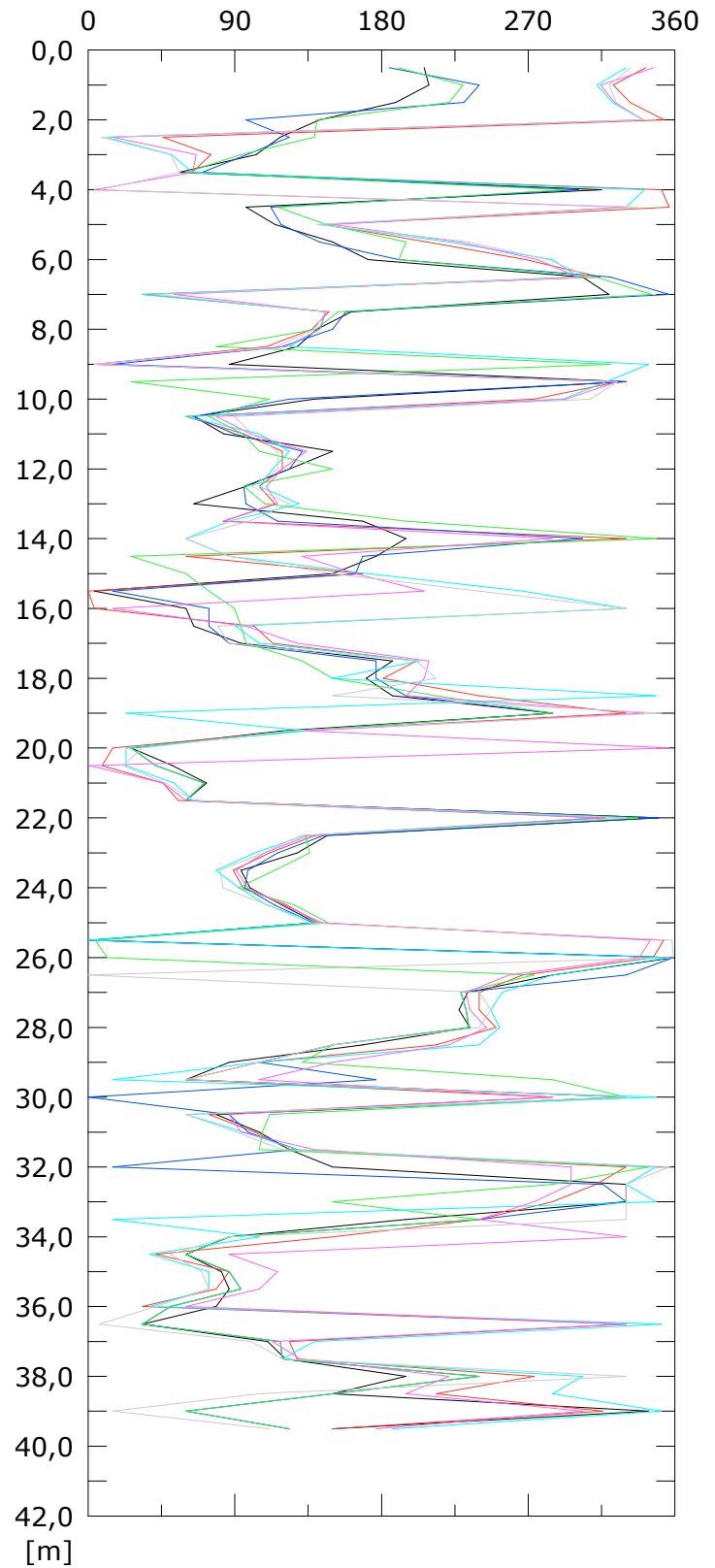
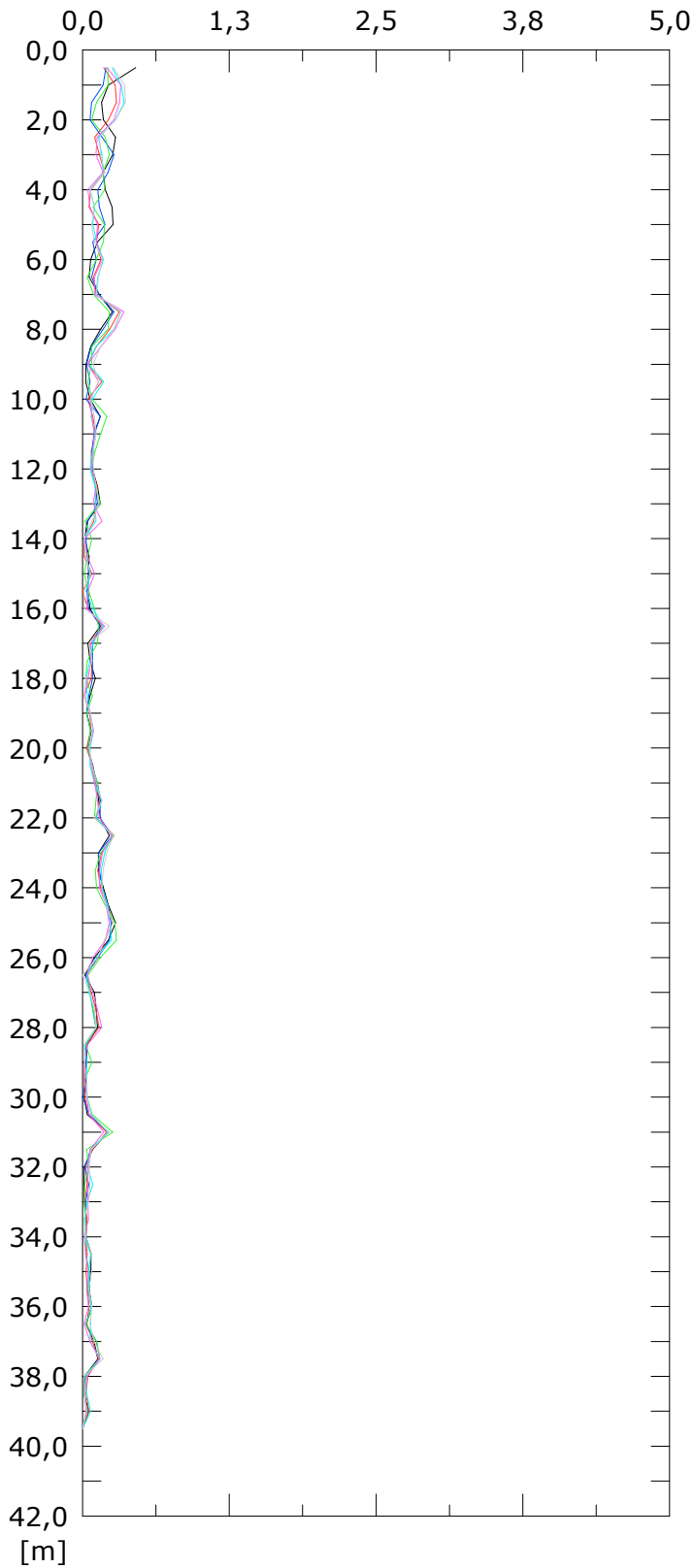
044:13/09/2019
047:04/10/2019

Elaborazione differenziale locale dal basso

Riferimento 000:30/10/2017

Risultante spost. [mm]

Angolo [gradi]



042:30/08/2019
045:20/09/2019
048:11/10/2019

043:06/09/2019
046:26/09/2019

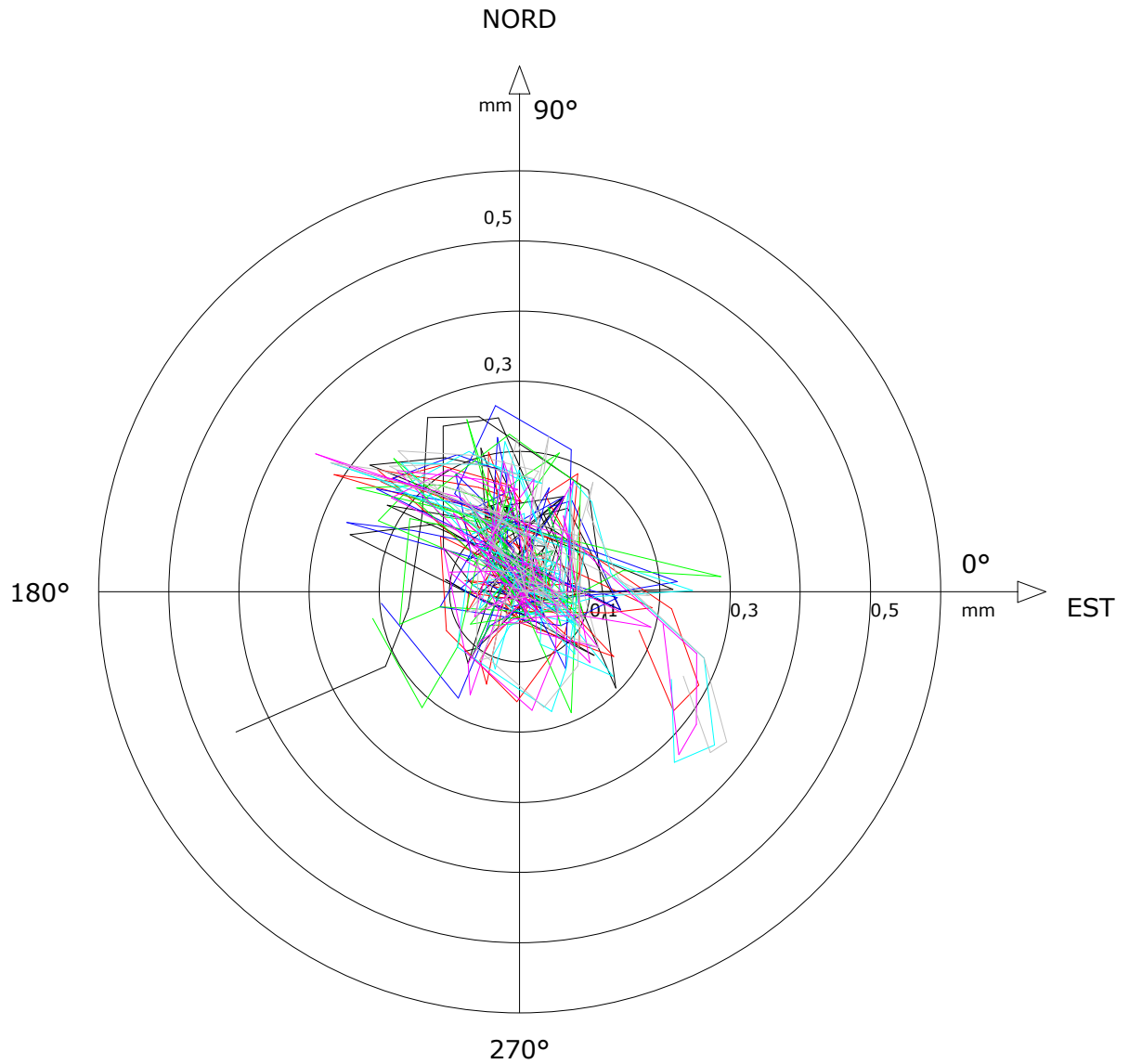
044:13/09/2019
047:04/10/2019

Sito: PMA-FS Tubo: SSI-SP07

Elaborazione differenziale locale dal basso

Riferimento 000:30/10/2017

Diagramma polare della deviazione



— 042:30/08/2019

— 043:06/09/2019

— 044:13/09/2019

— 045:20/09/2019

— 046:26/09/2019

— 047:04/10/2019

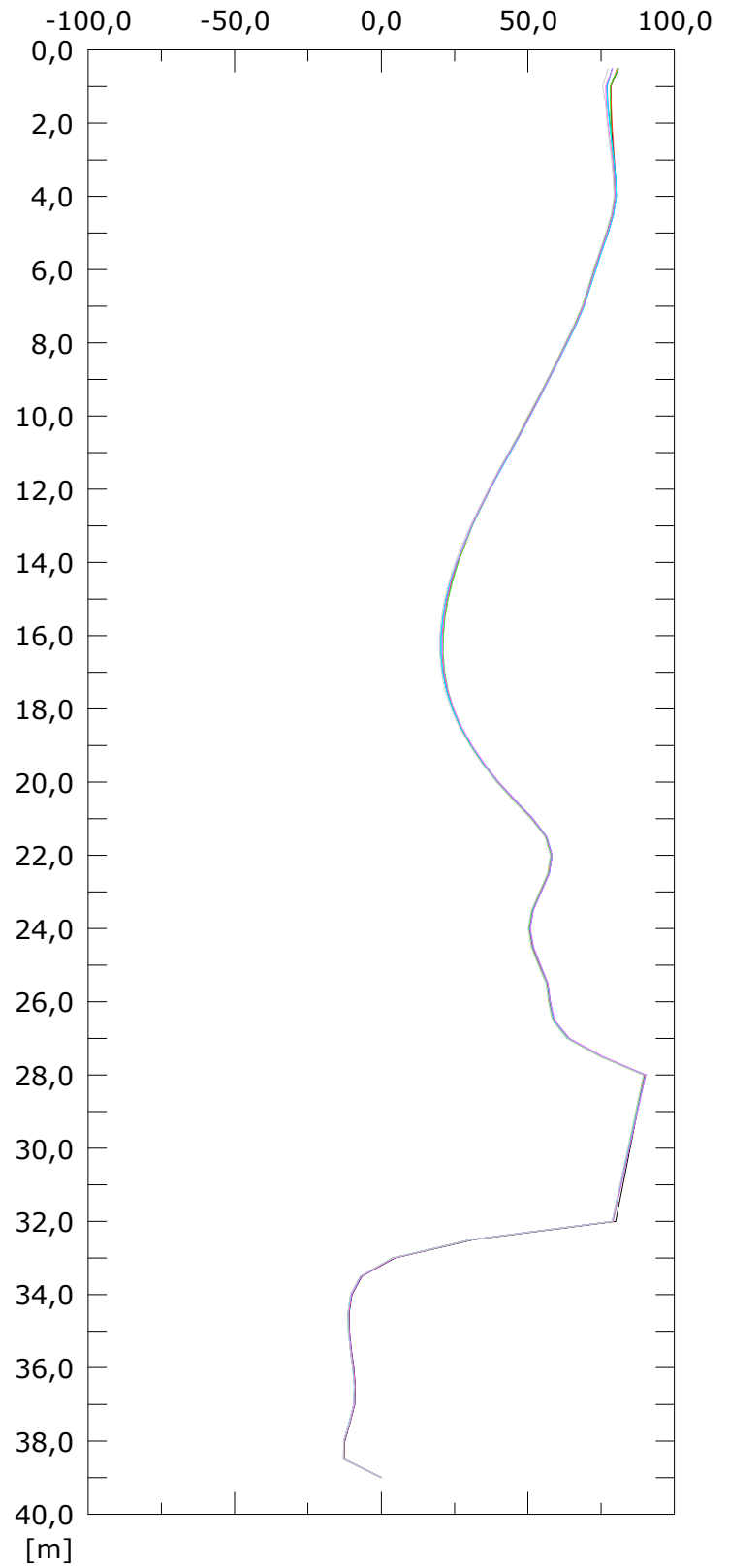
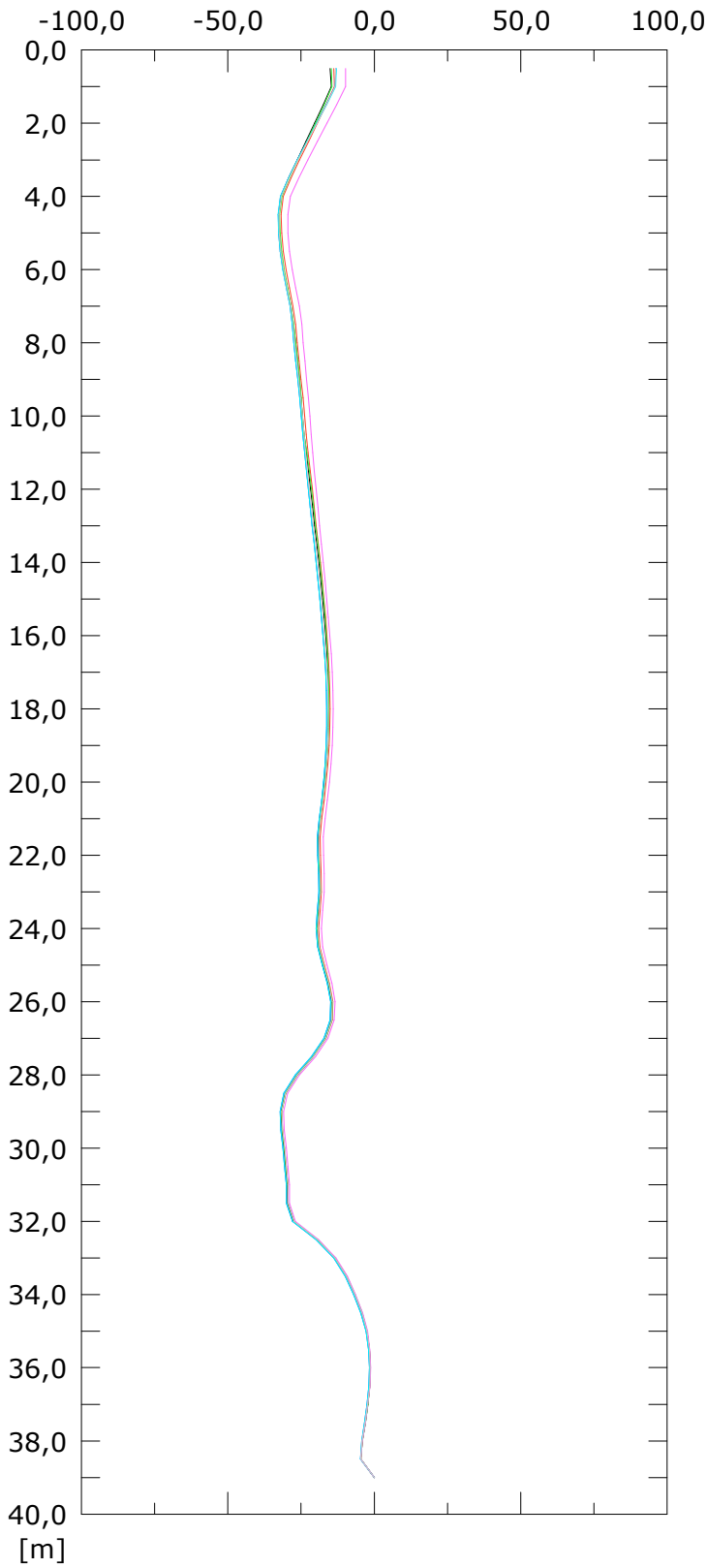
— 048:11/10/2019

Elaborazione differenziale integrale dal basso

Riferimento 000:30/10/2017

Spost. EST [mm]

Spost. NORD [mm]



117:30/08/2019
120:20/09/2019
123:11/10/2019

118:06/09/2019
121:26/09/2019

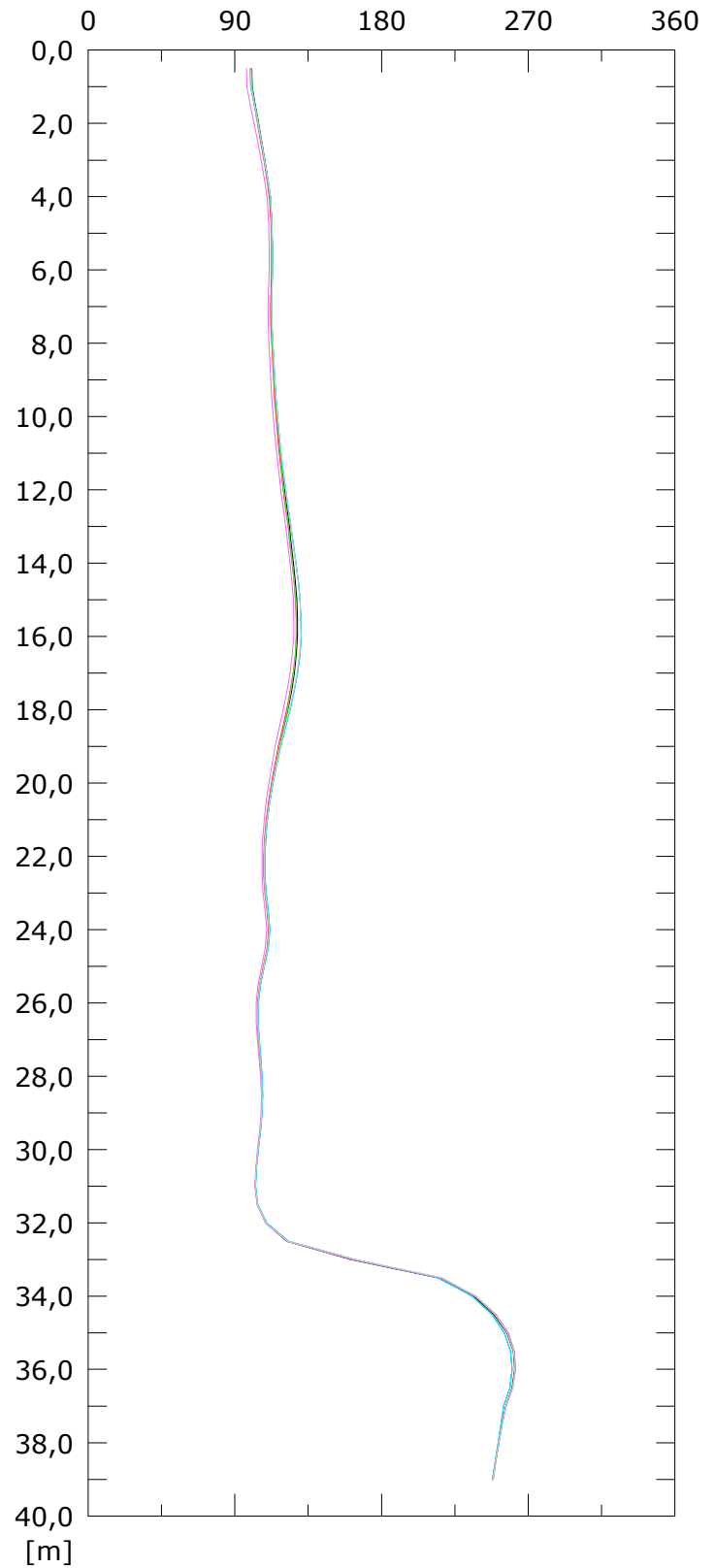
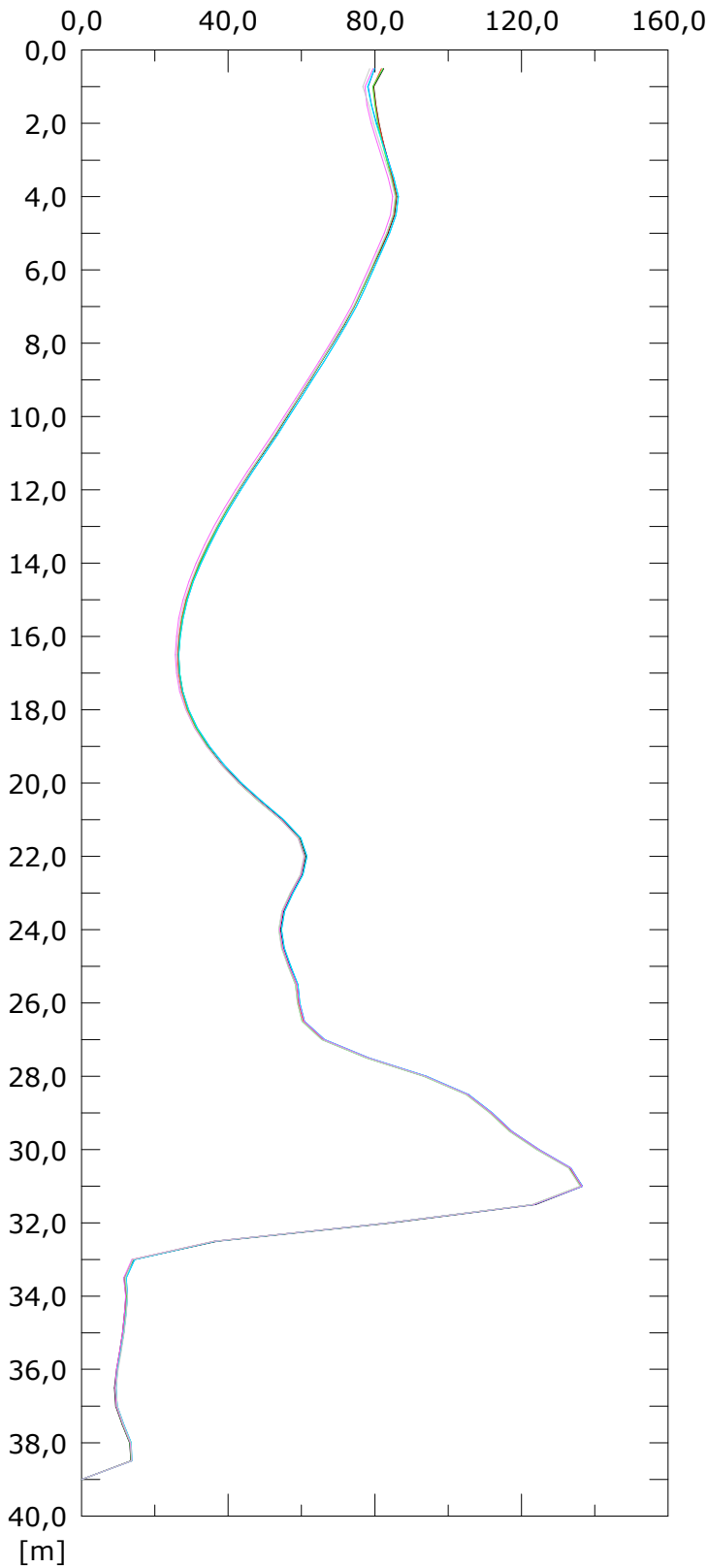
119:13/09/2019
122:04/10/2019

Elaborazione differenziale integrale dal basso

Riferimento 000:30/10/2017

Risultante spost. [mm]

Angolo [gradi]



117:30/08/2019

118:06/09/2019

119:13/09/2019

120:20/09/2019

121:26/09/2019

122:04/10/2019

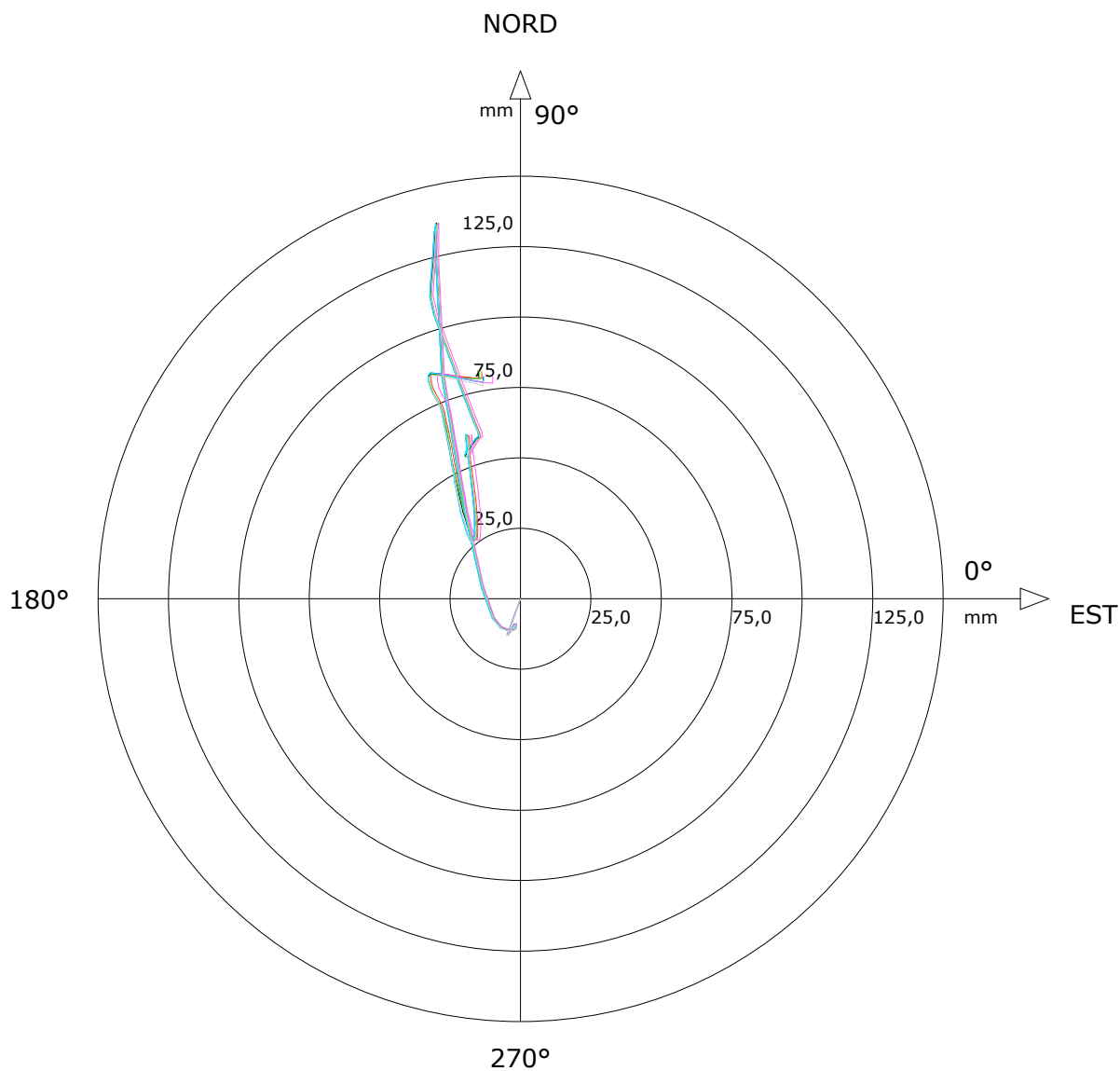
123:11/10/2019

Sito: PMA-FS Tubo: SSI-SP08

Elaborazione differenziale integrale dal basso

Riferimento 000:30/10/2017

Diagramma polare della deviazione



— 117:30/08/2019

— 118:06/09/2019

— 119:13/09/2019

— 120:20/09/2019

— 121:26/09/2019

— 122:04/10/2019

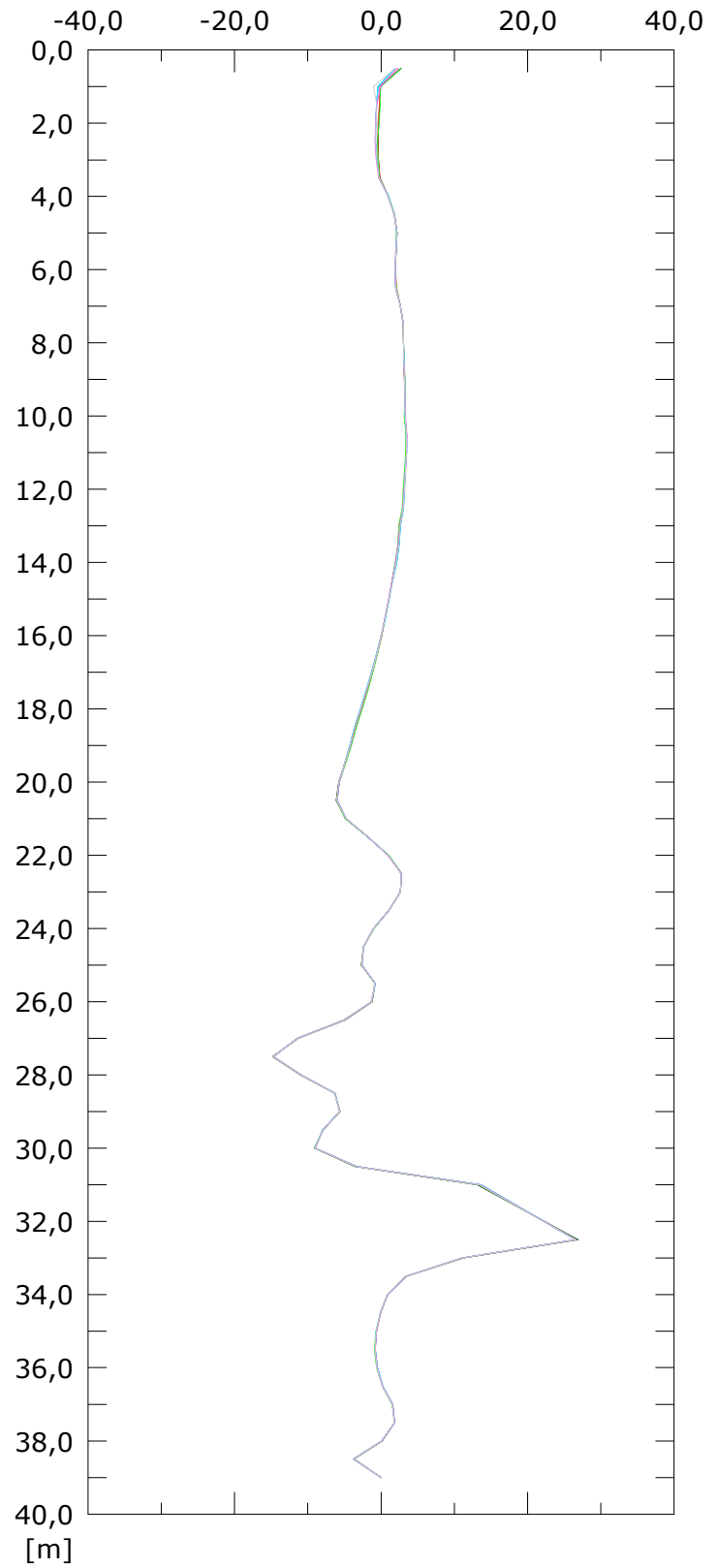
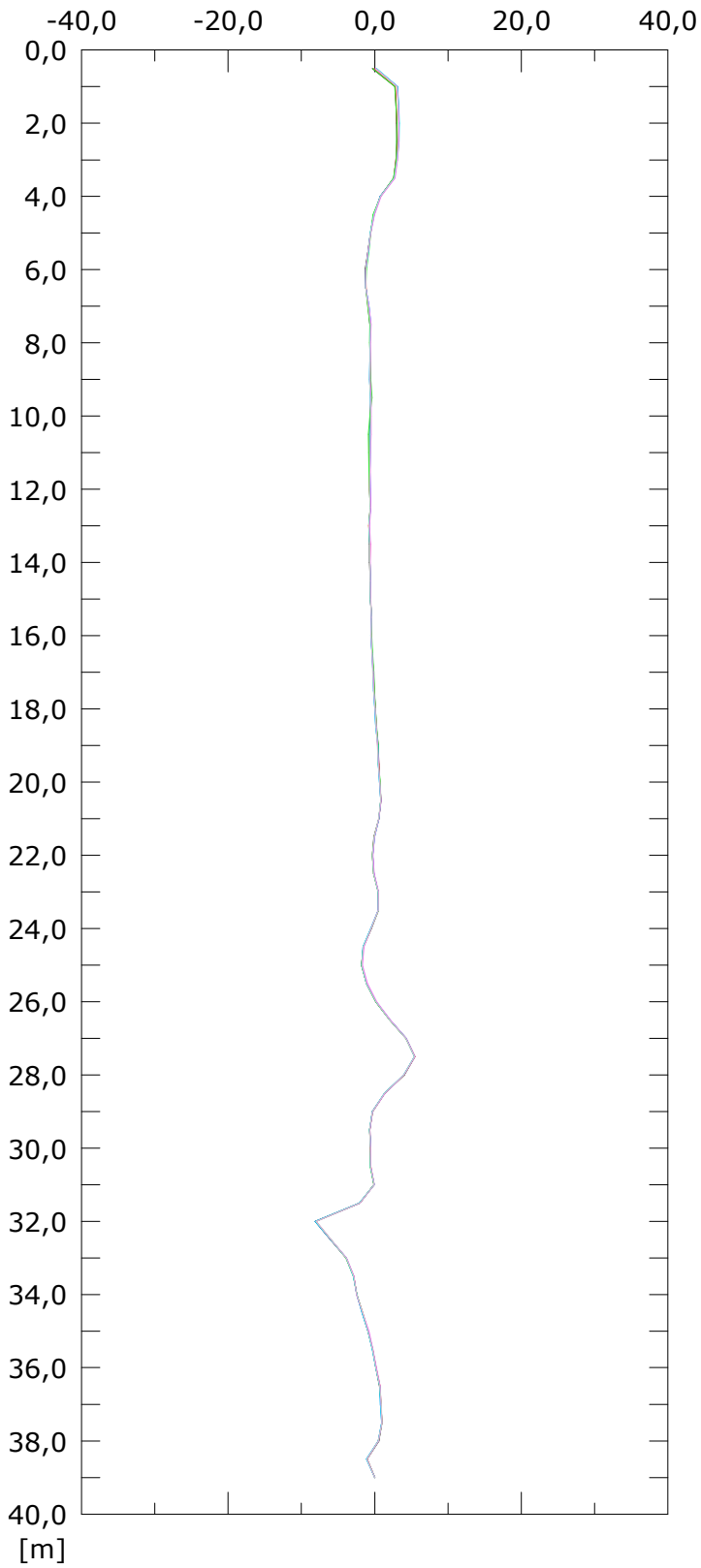
— 123:11/10/2019

Elaborazione differenziale locale dal basso

Riferimento 000:30/10/2017

Spost. EST [mm]

Spost. NORD [mm]



117:30/08/2019
120:20/09/2019
123:11/10/2019

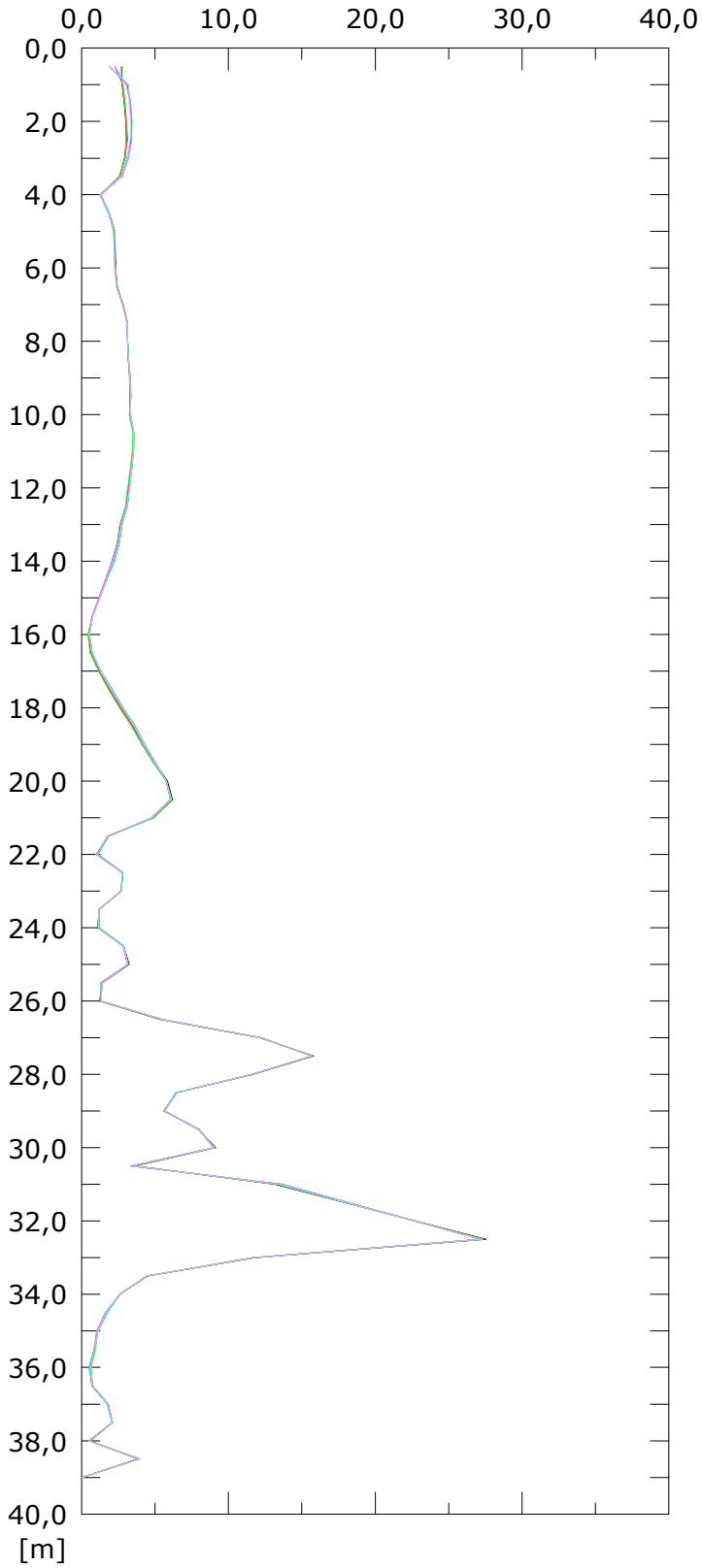
118:06/09/2019
121:26/09/2019

119:13/09/2019
122:04/10/2019

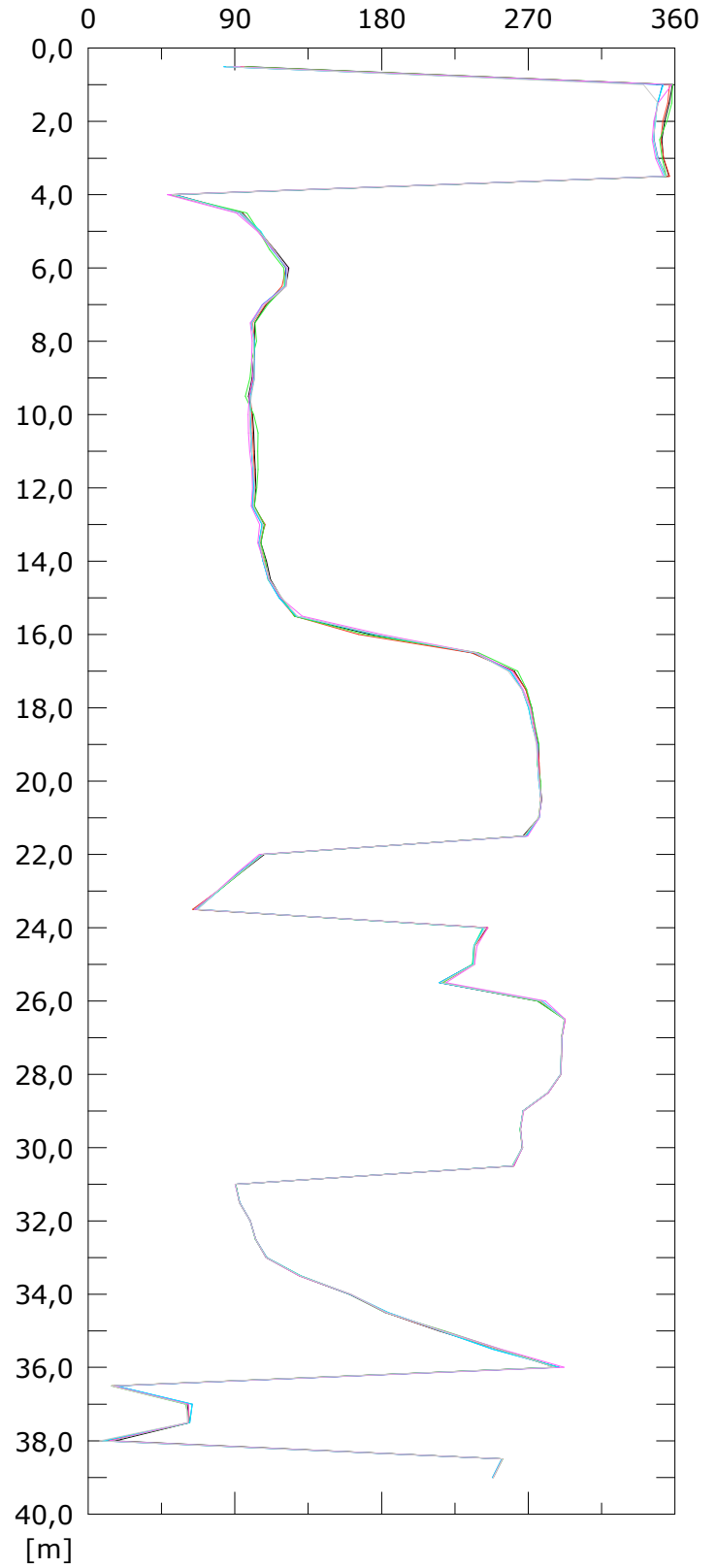
Elaborazione differenziale locale dal basso

Riferimento 000:30/10/2017

Risultante spost. [mm]



Angolo [gradi]



117:30/08/2019

118:06/09/2019

119:13/09/2019

120:20/09/2019

121:26/09/2019

122:04/10/2019

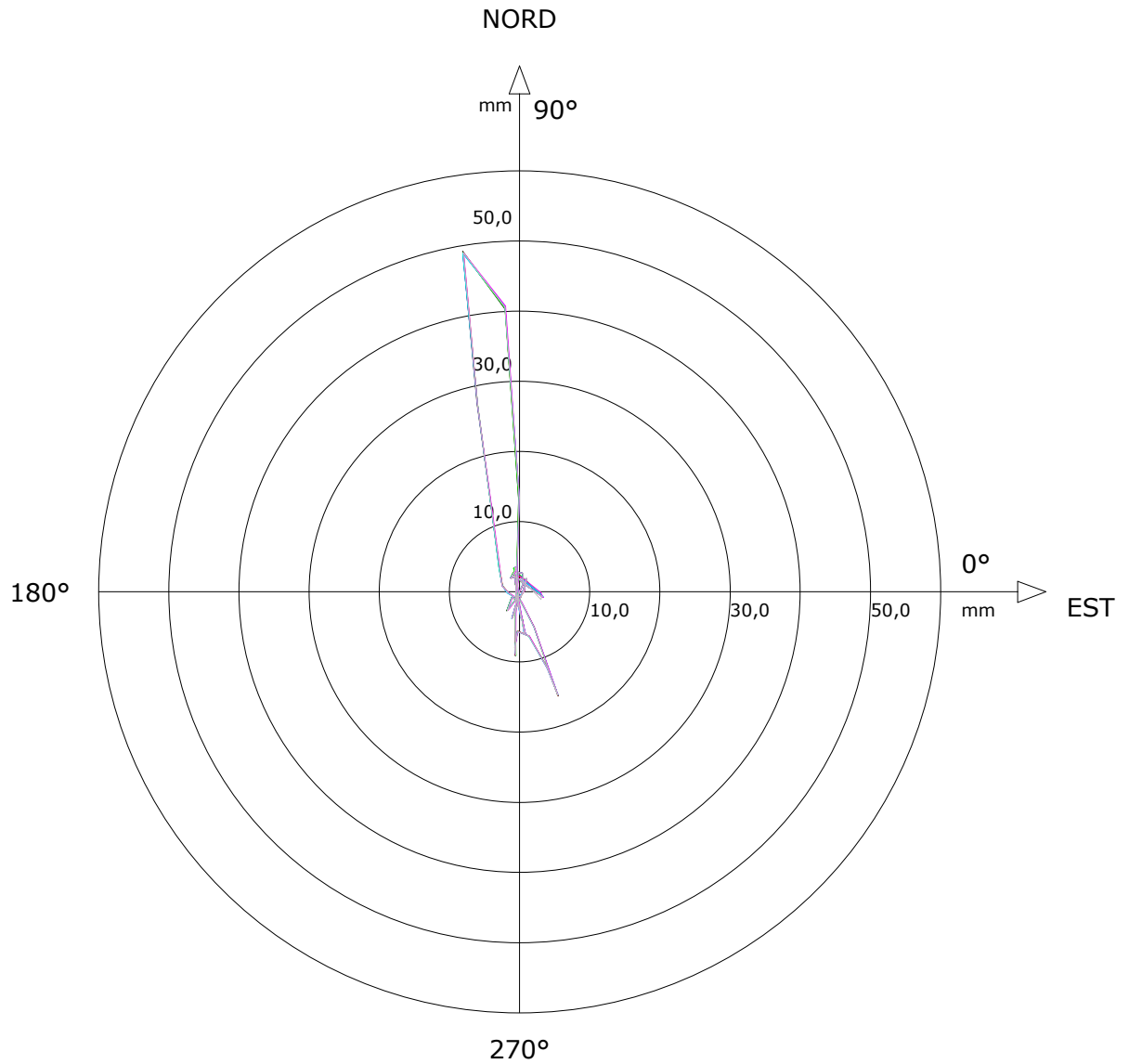
123:11/10/2019

Sito: PMA-FS Tubo: SSI-SP08

Elaborazione differenziale locale dal basso

Riferimento 000:30/10/2017

Diagramma polare della deviazione



— 117:30/08/2019

— 118:06/09/2019

— 119:13/09/2019

— 120:20/09/2019

— 121:26/09/2019

— 122:04/10/2019

— 123:11/10/2019